

NOTICE!!

These documents have been scanned!

Do not place un-scanned documents beneath this notice!

Do not remove this notice from this file!

GPO Jacket No. 560-102
Print Order 61540
Rise Business Services, LLC
Job=AZ15 7/11/2019



Box Number= AZ15156



Claim Begin-End: AMC354466-AMC354802

1 Initial Receipt



AZ15156-6

AMC352947-AMC445064

**NO
DOCUMENTS
FOUND**

NO DOCUMENTS FOUND
NO DOCUMENTS FOUND

NOTICE!!

These documents have been scanned!

Do not place un-scanned documents beneath this notice!

Do not remove this notice from this file!

GPO Jacket No. 560-102
Print Order 61540
Rise Business Services, LLC
Job=AZ15 7/11/2019



Box Number= AZ15156



Claim Begin-End: AMC354466-AMC354802

2 Correspondence



AZ15156-6

AMC352947-AMC445064



United States Department of the Interior



BUREAU OF LAND MANAGEMENT
Arizona State Office
One North Central Avenue, Suite 800
Phoenix, Arizona 85004-4427
www.blm.gov/az/

January 24, 2014

In Reply Refer To:

3800 (9310) RE

AMC74022, AMC139164, AMC145380, AMC324810, AMC341549, AMC342515,

AMC354466

CERTIFIED MAIL - RETURN RECEIPT REQUESTED No. 7013 0600 0001 7593 5500

DECISION

WESTERN MINING & MINERALS :
P.O. BOX 850 225 N. BLUFF ST. : This decision affects those claims shown
ST. GEORGE, UT 84771-0850 : in the block below.

SEE ENCLOSURE FOR CLAIM NAMES AND NUMBERS

MINING CLAIMS DECLARED FORFEIT

The mining claims listed above have been declared forfeit as of September 1, 2013, for failure to timely file the required maintenance fee payment or small miner's maintenance fee waiver (waiver).

Claimants are required to pay an annual non-refundable maintenance fee of \$140 per 20 acres, or submit a waiver, on or before September 1 of each year. (In accordance with 43 CFR 1822.14, because September 1, 2013, fell on a Sunday and Monday was a holiday, the payment was due the next business day, September 3, 2013.) These requirements were established by 30 U.S.C. 28f-1, as amended, and 43 Code of Federal Regulations (CFR) 3834 and 3835.

Our records do not show receipt of a maintenance fee payment or small miner waiver filed on or before the due date. Therefore, the claims listed above are forfeit.

This decision does not relieve you of the liability for reclamation of all areas disturbed by your activities on lands covered by the subject mining claim(s) and/or site(s). After you complete the reclamation, you must notify the authorized officer of the appropriate surface managing agency so that the authorized officer may conduct a final site inspection and determine whether you may be released from liability. If you fail to reclaim the land to the satisfaction of the authorized officer, the surface management agency may cite you for noncompliance under its surface management regulations.

For land administered by the Bureau of Land Management (BLM), if you fail to reclaim the land to the satisfaction of the authorized officer as required in 43 CFR Subpart 3809, BLM will issue an order of noncompliance under 43 CFR 3809.601(a). If you fail to comply with the non-compliance order, BLM may take further action under 43 CFR 3809.604. Failure to conduct reclamation is a prohibited act that may subject you to criminal penalties. See 43 CFR 3809.605(h) and 43 CFR 3809.700.

Appeal Procedures

This decision may be appealed to the Interior Board of Land Appeals, Office of the Secretary, in accordance with the regulations contained in 43 CFR, Part 4, and the enclosed Form 1842-1. If an appeal is taken, your notice of appeal must be filed in this office (at the above address) within 30 days from receipt of this decision. The appellant has the burden of showing that the decision appealed from is in error.

If you wish to file a petition pursuant to regulation 43 CFR 4.21 (58 FR 4939, January 19, 1993) for a stay of the effectiveness of this decision during the time that your appeal is being reviewed by the Board, the petition for a stay must accompany your notice of appeal. A petition for a stay is required to show sufficient justification based on the standards listed below. Copies of the notice of appeal and petition for a stay **must** also be submitted to each party named in this decision and to the Interior Board of Land Appeals and to the appropriate Office of the Solicitor (see 43 CFR 4.413) at the same time the original documents are filed with this office. If you request a stay, you have the burden of proof to demonstrate that a stay should be granted.

Standards for Obtaining a Stay

Except as otherwise provided by law or other pertinent regulation, a petition for a stay of a decision pending appeal shall show sufficient justification based on the following standards:

- (1) The relative harm to the parties if the stay is granted or denied,
- (2) The likelihood of the appellant's success on the merits,
- (3) The likelihood of immediate and irreparable harm if the stay is not granted, and
- (4) Whether the public interest favors granting the stay.

Please include your AMC serial number(s) on all correspondence. If additional information is required, please call Rod Ebert, at 602-417-9397.



Rebecca Heick
Group Administrator
Lands and Minerals

Enclosures

AMC139178	AMC139164	MT AETNA #2	WESTERN MINING & MINERALS	PO BOX 850 225 N BLUFF ST	ST GEORGE	UT	84771-0850
AMC139179	AMC139164	MT AETNA #3	WESTERN MINING & MINERALS	PO BOX 850 225 N BLUFF ST	ST GEORGE	UT	84771-0850
AMC139184	AMC139164	NEW GYPSUM #3 GOLDN DOWN	WESTERN MINING & MINERALS	PO BOX 850 225 N BLUFF ST	ST GEORGE	UT	84771-0850
AMC145380	AMC145380	GYPSUM PL	WESTERN MINING & MINERALS	PO BOX 850 225 N BLUFF ST	ST GEORGE	UT	84771-0850
AMC324812	AMC324810	NEW GYPSUM #4	WESTERN MINING & MINERALS	PO BOX 850 225 N BLUFF ST	ST GEORGE	UT	84771-0850
AMC324813	AMC324810	NEW GYPSUM #5	WESTERN MINING & MINERALS	PO BOX 850 225 N BLUFF ST	ST GEORGE	UT	84771-0850
AMC341549	AMC341549	DUTCHMAN NO 1	WESTERN MINING & MINERALS	PO BOX 850 225 N BLUFF ST	ST GEORGE	UT	84771-0850
AMC341550	AMC341549	DUTCHMAN NO 2	WESTERN MINING & MINERALS	PO BOX 850 225 N BLUFF ST	ST GEORGE	UT	84771-0850
AMC341551	AMC341549	DUTCHMAN NO 3	WESTERN MINING & MINERALS	PO BOX 850 225 N BLUFF ST	ST GEORGE	UT	84771-0850
AMC342515	AMC342515	MGA NO 1	WESTERN MINING & MINERALS	PO BOX 850 225 N BLUFF ST	ST GEORGE	UT	84771-0850
AMC342516	AMC342515	MGA NO 2	WESTERN MINING & MINERALS	PO BOX 850 225 N BLUFF ST	ST GEORGE	UT	84771-0850
AMC342517	AMC342515	MGA NO 3	WESTERN MINING & MINERALS	PO BOX 850 225 N BLUFF ST	ST GEORGE	UT	84771-0850
AMC342518	AMC342515	MGA NO 4	WESTERN MINING & MINERALS	PO BOX 850 225 N BLUFF ST	ST GEORGE	UT	84771-0850
AMC342519	AMC342515	MGA NO 5	WESTERN MINING & MINERALS	PO BOX 850 225 N BLUFF ST	ST GEORGE	UT	84771-0850
AMC342520	AMC342515	MGA NO 6	WESTERN MINING & MINERALS	PO BOX 850 225 N BLUFF ST	ST GEORGE	UT	84771-0850
AMC342521	AMC342515	MGA NO 7	WESTERN MINING & MINERALS	PO BOX 850 225 N BLUFF ST	ST GEORGE	UT	84771-0850
AMC342522	AMC342515	MGA NO 8	WESTERN MINING & MINERALS	PO BOX 850 225 N BLUFF ST	ST GEORGE	UT	84771-0850
AMC342523	AMC342515	MGA NO 9	WESTERN MINING & MINERALS	PO BOX 850 225 N BLUFF ST	ST GEORGE	UT	84771-0850
AMC342524	AMC342515	MGA NO 10	WESTERN MINING & MINERALS	PO BOX 850 225 N BLUFF ST	ST GEORGE	UT	84771-0850
AMC342525	AMC342515	MGA NO 11	WESTERN MINING & MINERALS	PO BOX 850 225 N BLUFF ST	ST GEORGE	UT	84771-0850
AMC342526	AMC342515	MGA NO 12	WESTERN MINING & MINERALS	PO BOX 850 225 N BLUFF ST	ST GEORGE	UT	84771-0850
AMC342527	AMC342515	MGA NO 13	WESTERN MINING & MINERALS	PO BOX 850 225 N BLUFF ST	ST GEORGE	UT	84771-0850
AMC342528	AMC342515	MGA NO 14	WESTERN MINING & MINERALS	PO BOX 850 225 N BLUFF ST	ST GEORGE	UT	84771-0850
AMC342529	AMC342515	MGA NO 15	WESTERN MINING & MINERALS	PO BOX 850 225 N BLUFF ST	ST GEORGE	UT	84771-0850
AMC342530	AMC342515	MGA NO 16	WESTERN MINING & MINERALS	PO BOX 850 225 N BLUFF ST	ST GEORGE	UT	84771-0850
AMC342531	AMC342515	MGA NO 18	WESTERN MINING & MINERALS	PO BOX 850 225 N BLUFF ST	ST GEORGE	UT	84771-0850
AMC342532	AMC342515	MGA NO 19	WESTERN MINING & MINERALS	PO BOX 850 225 N BLUFF ST	ST GEORGE	UT	84771-0850
AMC342533	AMC342515	MGA NO 21	WESTERN MINING & MINERALS	PO BOX 850 225 N BLUFF ST	ST GEORGE	UT	84771-0850
AMC342534	AMC342515	MGA NO 22	WESTERN MINING & MINERALS	PO BOX 850 225 N BLUFF ST	ST GEORGE	UT	84771-0850
AMC342535	AMC342515	MGA NO 23	WESTERN MINING & MINERALS	PO BOX 850 225 N BLUFF ST	ST GEORGE	UT	84771-0850

AMC74093	AMC74022	GYPSTUM TOWN NO 24	WESTERN MINING & MINERALS	PO BOX 850 225 N BLUFF ST	ST GEORGE	UT	84771-0850
AMC74094	AMC74022	GYPSTUM TOWN NO 25	WESTERN MINING & MINERALS	PO BOX 850 225 N BLUFF ST	ST GEORGE	UT	84771-0850
AMC74095	AMC74022	GYPSTUM TOWN NO 26	WESTERN MINING & MINERALS	PO BOX 850 225 N BLUFF ST	ST GEORGE	UT	84771-0850
AMC74097	AMC74022	GYPSTUM TOWN NO 28	WESTERN MINING & MINERALS	PO BOX 850 225 N BLUFF ST	ST GEORGE	UT	84771-0850
AMC74099	AMC74022	GYPSTUM TOWN NO 30	WESTERN MINING & MINERALS	PO BOX 850 225 N BLUFF ST	ST GEORGE	UT	84771-0850
AMC74101	AMC74022	GYPSTUM TOWN NO 32	WESTERN MINING & MINERALS	PO BOX 850 225 N BLUFF ST	ST GEORGE	UT	84771-0850
AMC74102	AMC74022	GYPSTUM TOWN NO 33	WESTERN MINING & MINERALS	PO BOX 850 225 N BLUFF ST	ST GEORGE	UT	84771-0850
AMC74122	AMC74022	GYPSTUM HILLS NO 19	WESTERN MINING & MINERALS	PO BOX 850 225 N BLUFF ST	ST GEORGE	UT	84771-0850
AMC74126	AMC74022	GYPSTUM HILLS NO 23	WESTERN MINING & MINERALS	PO BOX 850 225 N BLUFF ST	ST GEORGE	UT	84771-0850
AMC74128	AMC74022	GYPSTUM DOME NO 10	WESTERN MINING & MINERALS	PO BOX 850 225 N BLUFF ST	ST GEORGE	UT	84771-0850
AMC74131	AMC74022	GYPSTUM DOME NO 13	WESTERN MINING & MINERALS	PO BOX 850 225 N BLUFF ST	ST GEORGE	UT	84771-0850
AMC74132	AMC74022	GYPSTUM DOME NO 14	WESTERN MINING & MINERALS	PO BOX 850 225 N BLUFF ST	ST GEORGE	UT	84771-0850
AMC74133	AMC74022	GYPSTUM DOME NO 15	WESTERN MINING & MINERALS	PO BOX 850 225 N BLUFF ST	ST GEORGE	UT	84771-0850
AMC74134	AMC74022	GYPSTUM DOME NO 16	WESTERN MINING & MINERALS	PO BOX 850 225 N BLUFF ST	ST GEORGE	UT	84771-0850
AMC74137	AMC74022	GYPSTUM DOME NO 19	WESTERN MINING & MINERALS	PO BOX 850 225 N BLUFF ST	ST GEORGE	UT	84771-0850
AMC74138	AMC74022	GYPSTUM DOME NO 20	WESTERN MINING & MINERALS	PO BOX 850 225 N BLUFF ST	ST GEORGE	UT	84771-0850
AMC74142	AMC74022	GYPSTUM TOWN #13	WESTERN MINING & MINERALS	PO BOX 850 225 N BLUFF ST	ST GEORGE	UT	84771-0850
AMC74143	AMC74022	GYPSTUM TOWN #14	WESTERN MINING & MINERALS	PO BOX 850 225 N BLUFF ST	ST GEORGE	UT	84771-0850



Search USPS.com or Track Packages

Quick Tools

- Track
- Enter up to 10 Tracking #s: Find
- Find USPS Locations
- Buy Stamps
- Schedule Pickup
- Calculate Postage
- Look Up a ZIP Code™
- Hold Mail
- Change of Address

Ship a Package

Send Mail

Manage Your Mail

Shop

Business Solutions

USPS Tracking™



Customer Service >
Have questions? We're here to help.

Tracking Number: 7013060000175935500

Product & Tracking Information

Available Actions

Postal Product:

Features:
Certified Mail™

DATE & TIME	STATUS OF ITEM	LOCATION
February 25, 2014 , 1:12 pm	Delivered	SAINT GEORGE, UT 84770
January 31, 2014 , 8:42 am	Available for Pickup	SAINT GEORGE, UT 84771
January 31, 2014 , 8:29 am	Out for Delivery	SAINT GEORGE, UT 84770
January 31, 2014 , 8:19 am	Sorting Complete	SAINT GEORGE, UT 84770
January 31, 2014 , 7:37 am	Arrival at Unit	SAINT GEORGE, UT 84770
January 30, 2014 , 10:15 pm	Processed through USPS Sort Facility	PROVO, UT 84605
January 30, 2014	Depart USPS Sort Facility	SALT LAKE CITY, UT 84199
January 29, 2014 , 7:55 pm	Processed through USPS Sort Facility	SALT LAKE CITY, UT 84199
January 29, 2014	Depart USPS Sort Facility	PHOENIX, AZ 85026
January 28, 2014 , 11:18 pm	Processed through USPS Sort Facility	PHOENIX, AZ 85026

Track Another Package

What's your tracking (or receipt) number?

Track It

LEGAL

- Privacy Policy >
- Terms of Use >
- FOIA >
- No FEAR Act (EEO Data)

ON USPS.COM

- Government Services >
- Buy Stamps & Shop >
- Print a Label with Postage >
- Customer Service >


ON ABOUT.USPS.COM

- About USPS Home >
- New room >
- USPS Service Alerts >
- Forms & Publications >

OTHER USPS SITES

- Business Customer Gateway >
- Postal Inspectors >
- Inspector General >
- Postal Explorer >

UNITED STATES POSTAL SERVICE



First-Class Mail
Postage & Fees Paid
USPS
Permit No. G-10

354466

• Sender: Please print your name, address, and ZIP+4 in this box •

U.S. DEPARTMENT OF THE INTERIOR
BUREAU OF LAND MANAGEMENT
ARIZONA STATE OFFICE
ONE NORTH CENTRAL AVENUE, SUITE 800
PHOENIX, AZ 85004-4427

SENDER: COMPLETE THIS SECTION

- Complete items 1, 2, and 3. Also complete item 4 if Restricted Delivery is desired.
- Print your name and address on the reverse so that we can return the card to you.
- Attach this card to the back of the mailpiece, or on the front if space permits.

1. Article Addressed to:
 WESTERN MINING & MINERALS
 P.O. BOX 850 225 N. BLUFF ST.
 ST. GEORGE, UT 84771-0850
 9310/RE/AMC74022, AMC139164,
 AMC145380, AMC324810, AMC341549,
 AMC342515, AMC354466

COMPLETE THIS SECTION ON DELIVERY

A. Signature Agent
Ken Shorn Addressee

B. Received by (Printed Name) Agent
Ken Shorn Addressee

C. Date of Delivery
2/25/04

D. Is delivery address different from item 1? Yes
 No
 If YES, enter delivery address below:
2014 MAR -4 A 3:09
PHOENIX, ARIZONA

3. Service Type

Certified Mail Express Mail
 Registered Return Receipt for Merchandise
 Insured Mail C.O.D.

4. Restricted Delivery? (Extra Fee) Yes

2. Article Number
 (Transfer from service label)

7013 0600 0001 7593 5500

PS Form 3811, February 2004

Domestic Return Receipt

102595-02-M-1540

NOTICE!!

These documents have been scanned!

Do not place un-scanned documents beneath this notice!

Do not remove this notice from this file!

GPO Jacket No. 560-102
Print Order 61540
Rise Business Services, LLC
Job=AZ15 7/11/2019



Box Number= AZ15156



Claim Begin-End: AMC354466-AMC354802

3 Transfers



AZ15156-6

AMC352947-AMC445064

**NO
DOCUMENTS
FOUND**

NO DOCUMENTS FOUND
NO DOCUMENTS FOUND

NOTICE!!

These documents have been scanned!

Do not place un-scanned documents beneath this notice!

Do not remove this notice from this file!

GPO Jacket No. 560-102
Print Order 61540
Rise Business Services, LLC
Job=AZ15 7/11/2019



Box Number= AZ15156



Claim Begin-End: AMC354466-AMC354802

4 Annual Filings



AZ15156-6

AMC352947-AMC445064

354466

139164

74022

WHEN RECORDED, RETURN TO:

367127



P.O. Box 850
St. George, UT 84771

RECEIVED
BLM AZ STATE OFFICE
2018 JUL -6 P 1:10
PHOENIX, ARIZONA

AFFIDAVIT OF PAYMENT OF ANNUAL MINING CLAIM
MAINTENANCE FEES (ARIZONA)
(and Notice of Intention To Hold)

STATE OF UTAH)
) ss.
COUNTY OF WASHINGTON)

On this 21 day of June, 2018, Western Mining and Minerals, Inc. ("Western Mining"), of P O Box 850, St. George, Utah, 84771, record holder of unpatented placer mining claims, timely paid its annual maintenance fees in the sum of \$63,085.00 ("Payment") to comply with the Act of August 10, 1993 [107 Stat.405, as amended and extended by the Act of October 21, 1998, 112 Stat. 2681-235, or other federal law] and with 43 C.F.R. § 3833.1-5. The annual payment covers the 2018 - 2019 assessment year commencing at 12:00 o'clock noon on September 1, 2017, for those unpatented placer mining claims affecting federal public lands in Mohave County, Arizona, described in **Exhibits A through C** to this Affidavit. Western Mining contemporaneously filed this Affidavit with the Bureau of Land Management with the Payment to meet the requirements of 43 C.F.R. § 3833.105(b). This Affidavit has been or will be recorded in Mohave County to comply with state law regarding maintenance of mining claims. The claim groups, claims quantities, and exhibits of appearance are, as follows:

James Hardie Gypsum, Inc	224	Exhibits A
New Gypsum	1	Exhibit B
Mt. Aetna	3	Exhibit B
Gypsum Hills	12	Exhibit B
Gypsum Dome	4	Exhibit B
Gypsum Town	1	Exhibit B
WMMI	<u>17</u>	Exhibit C
Total	262	


This Affidavit of Payment of Annual Mining Claim Maintenance Fees also serves as a Notice of Intention to Hold to comply with the Federal Land Policy and Management Act and state law.

The undersigned is an officer or duly appointed agent of Western Mining and is authorized to conduct business in connection with the unpatented placer mining claims.

Dated this 21 day of JUNE, 2018.

Kenneth E. Thompson
Kenneth E. Thompson - WMMI Mine Manager

SUBSCRIBED AND SWORN TO before me this 21 day of June, 2018.



Kayla Payne
Notary Public:
Residing in: Utah

My Commission expires: April 4, 2019

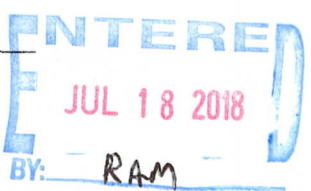


EXHIBIT A

UNPATENTED PLACER MINING CLAIMS IN MOHAVE COUNTY, ARIZONA

(GILA & SALT RIVER MERIDIAN)

Claim Name	Lands Affected	BLM AMC No.	Location Date	Recording Date	Book/ Page
James Hardie Gypsum, Inc. #1	N $\frac{1}{2}$ SW $\frac{1}{4}$ NW $\frac{1}{4}$ Section 8, T41N-R12W	354465	09-02-2000	11-15-2000	Bk. 3621 Pg. 753,4
James Hardie Gypsum, Inc. #2	S $\frac{1}{2}$ SW $\frac{1}{4}$ NW $\frac{1}{4}$ Section 8, T41N-R12W	354467	09-02-2000	11-15-2000	Bk. 3621 Pg. 755,6
James Hardie Gypsum, Inc. #3	N $\frac{1}{2}$ NW $\frac{1}{4}$ SW $\frac{1}{4}$ Section 8, T41N-R12W	354468	09-02-2000	11-15-2000	Bk. 3621 Pg. 757,8
James Hardie Gypsum, Inc. #4	S $\frac{1}{2}$ NW $\frac{1}{4}$ SW $\frac{1}{4}$ Section 8, T41N-R12W	354469	09-02-2000	11-15-2000	Bk. 3621 Pg. 759,60
James Hardie Gypsum, Inc. #5	N $\frac{1}{2}$ SW $\frac{1}{4}$ SW $\frac{1}{4}$ Section 8, T41N-R12W	354470	09-02-2000	11-15-2000	Bk. 3621 Pg. 761,2
James Hardie Gypsum, Inc. #6	S $\frac{1}{2}$ SW $\frac{1}{4}$ SW $\frac{1}{4}$ Section 8, T41N-R12W	354471	09-02-2000	11-15-2000	Bk. 3621 Pg. 763,4
James Hardie Gypsum, Inc. #7	N $\frac{1}{2}$ NE $\frac{1}{4}$ NE $\frac{1}{4}$ Section 7, T41N-R12W	354472	09-02-2000	11-15-2000	Bk. 3621 Pg. 765,6
James Hardie Gypsum, Inc. #8	S $\frac{1}{2}$ NE $\frac{1}{4}$ NE $\frac{1}{4}$ Section 7, T41N-R12W	354473	09-02-2000	11-15-2000	Bk. 3621 Pg. 767,8
James Hardie Gypsum, Inc. #9	N $\frac{1}{2}$ SE $\frac{1}{4}$ NE $\frac{1}{4}$ Section 7, T41N-R12W	354474	09-02-2000	11-15-2000	Bk. 3621 Pg. 769,70
James Hardie Gypsum, Inc. #10	S $\frac{1}{2}$ SE $\frac{1}{4}$ NE $\frac{1}{4}$ Section 7, T41N-R12W	354475	09-02-2000	11-15-2000	Bk. 3621 Pg. 771,2
James Hardie Gypsum, Inc. #11	N $\frac{1}{2}$ NW $\frac{1}{4}$ NE $\frac{1}{4}$ Section 7, T41N-R12W	354476	09-02-2000	11-15-2000	Bk. 3621 Pg. 773,4
James Hardie Gypsum, Inc. #12	S $\frac{1}{2}$ NW $\frac{1}{4}$ NE $\frac{1}{4}$ Section 7, T41N-R12W	354477	09-02-2000	11-15-2000	Bk. 3621 Pg. 775,6
James Hardie Gypsum, Inc. #13	N $\frac{1}{2}$ SW $\frac{1}{4}$ NE $\frac{1}{4}$ Section 7, T41N-R12W	354478	09-02-2000	11-15-2000	Bk. 3621 Pg. 777,8
James Hardie Gypsum, Inc. #14	S $\frac{1}{2}$ SW $\frac{1}{4}$ NE $\frac{1}{4}$ Section 7, T41N-R12W	354479	09-02-2000	11-15-2000	Bk. 3621 Pg. 779,80
James Hardie Gypsum, Inc. #15	N $\frac{1}{2}$ NE $\frac{1}{4}$ SE $\frac{1}{4}$ Section 7, T41N-R12W	354480	09-02-2000	11-15-2000	Bk. 3621 Pg. 781,2
James Hardie Gypsum, Inc. #16	S $\frac{1}{2}$ NE $\frac{1}{4}$ SE $\frac{1}{4}$ Section 7, T41N-R12W	354481	09-02-2000	11-15-2000	Bk. 3621 Pg. 783,4

PHOENIX, ARIZONA
 RECEIVED
 BUREAU OF LAND MANAGEMENT
 JUL 26 11:10 AM '00

Claim Name	Lands Affected	BLM AMC No.	Location Date	Recording Date	Book Page
James Hardie Gypsum, Inc. #17	N $\frac{1}{2}$ SE $\frac{1}{4}$ SE $\frac{1}{4}$ Section 7, T41N-R12W	354482	09-02-2000	11-15-2000	Bk. 3621 Pg. 785,6
James Hardie Gypsum, Inc. #18	S $\frac{1}{2}$ SE $\frac{1}{4}$ SE $\frac{1}{4}$ Section 7, T41N-R12W	354483	09-02-2000	11-15-2000	Bk. 3621 Pg. 787,8
James Hardie Gypsum, Inc. #19	N $\frac{1}{2}$ NW $\frac{1}{4}$ SE $\frac{1}{4}$ Section 7, T41N-R12W	354484	09-02-2000	11-15-2000	Bk. 3621 Pg. 789,90
James Hardie Gypsum, Inc. #20	S $\frac{1}{2}$ NW $\frac{1}{4}$ SE $\frac{1}{4}$ Section 7, T41N-R12W	354485	09-02-2000	11-15-2000	Bk. 3621 Pg. 791,2
James Hardie Gypsum, Inc. #21	N $\frac{1}{2}$ SW $\frac{1}{4}$ SE $\frac{1}{4}$ Section 7, T41N-R12W	354486	09-02-2000	11-15-2000	Bk. 3621 Pg. 793,4
James Hardie Gypsum, Inc. #22	S $\frac{1}{2}$ SW $\frac{1}{4}$ SE $\frac{1}{4}$ Section 7, T41N-R12W	354487	09-02-2000	11-15-2000	Bk. 3621 Pg. 795,6
James Hardie Gypsum, Inc. #23	N $\frac{1}{2}$ NE $\frac{1}{4}$ SW $\frac{1}{4}$ Section 7, T41N-R12W	354488	09-02-2000	11-15-2000	Bk. 3621 Pg. 797,8
James Hardie Gypsum, Inc. #24	S $\frac{1}{2}$ NE $\frac{1}{4}$ SW $\frac{1}{4}$ Section 7, T41N-R12W	354489	09-02-2000	11-15-2000	Bk. 3621 Pg. 799,800
James Hardie Gypsum, Inc. #25	N $\frac{1}{2}$ SE $\frac{1}{4}$ SW $\frac{1}{4}$ Section 7, T41N-R12W	354490	09-02-2000	11-15-2000	Bk. 3621 Pg. 801,02
James Hardie Gypsum, Inc. #26	S $\frac{1}{2}$ SE $\frac{1}{4}$ SW $\frac{1}{4}$ Section 7, T41N-R12W	354491	09-02-2000	11-15-2000	Bk. 3621 Pg. 803,04
James Hardie Gypsum, Inc. #27	N $\frac{1}{2}$ NE $\frac{1}{4}$ NE $\frac{1}{4}$ Section 18, T41N-R12W	354492	09-02-2000	11-15-2000	Bk. 3621 Pg. 805, 06
James Hardie Gypsum, Inc. #28	S $\frac{1}{2}$ NE $\frac{1}{4}$ NE $\frac{1}{4}$ Section 18, T41N-R12W	354493	09-02-2000	11-15-2000	Bk. 3621 Pg. 807, 08
James Hardie Gypsum, Inc. #29	N $\frac{1}{2}$ SE $\frac{1}{4}$ NE $\frac{1}{4}$ Section 18, T41N-R12W	354494	09-02-2000	11-15-2000	Bk. 3621 Pg. 809,810
James Hardie Gypsum, Inc. #30	S $\frac{1}{2}$ SE $\frac{1}{4}$ NE $\frac{1}{4}$ Section 18, T41N-R12W	354495	09-02-2000	11-15-2000	Bk. 3621 Pg. 811,12
James Hardie Gypsum, Inc. #31	N $\frac{1}{2}$ NW $\frac{1}{4}$ NE $\frac{1}{4}$ Section 18 T41N-R12W	354496	09-02-2000	11-15-2000	Bk. 3621 Pg. 813,14
James Hardie Gypsum, Inc. #32	S $\frac{1}{2}$ NW $\frac{1}{4}$ NE $\frac{1}{4}$ Section 18, T41N-R12W	354497	09-02-2000	11-15-2000	Bk. 3621 Pg. 815,16
James Hardie Gypsum, Inc. #33	N $\frac{1}{2}$ SW $\frac{1}{4}$ NE $\frac{1}{4}$ Section 18, T41N-R12W	354498	09-02-2000	11-15-2000	Bk. 3621 Pg. 817, 18
James Hardie Gypsum, Inc. #34	S $\frac{1}{2}$ SW $\frac{1}{4}$ NE $\frac{1}{4}$ Section 18, T41N-R12W	354499	09-02-2000	11-15-2000	Bk. 3621 Pg. 819,20
James Hardie Gypsum, Inc. #35	N $\frac{1}{2}$ NE $\frac{1}{4}$ SE $\frac{1}{4}$ Section 18, T41N-R12W	354500	09-02-2000	11-15-2000	Bk. 3621 Pg. 821,22

PHOENIX ARIZONA

2018 JUL - 6 P 1:10

BLM
PHOENIX
RECORDS
OFFICE

Claim Name	Lands Affected	BLM AMC No.	Location Date	Recording Date	Book Page
James Hardie Gypsum, Inc. #36	S½NE½SE¼ Section 18, T41N-R12W	354501	09-02-2000	11-15-2000	Bk. 3621 Pg. 823,24
James Hardie Gypsum, Inc. #37	N½SE½SE¼ Section 18, T41N-R12W	354502	09-02-2000	11-15-2000	Bk. 3621 Pg. 825,26
James Hardie Gypsum, Inc. #38	S½SE½SE¼ Section 18, T41N-R12W	354503	09-02-2000	11-15-2000	Bk. 3621 Pg. 827,28
James Hardie Gypsum, Inc. #39	N½NW½SE¼ Section 18, T41N-R12W	354504	09-02-2000	11-15-2000	Bk. 3621 Pg. 829,30
James Hardie Gypsum, Inc. #40	S½NW½SE¼ Section 18, T41N-R12W	354505	09-02-2000	11-15-2000	Bk. 3621 Pg. 831,32
James Hardie Gypsum, Inc. #41	N½SW½SE¼ Section 18, T41N-R12W	354506	09-02-2000	11-15-2000	Bk. 3621 Pg. 833,34
James Hardie Gypsum, Inc. #42	S½SW½SE¼ Section 18, T41N-R12W	354507	09-02-2000	11-15-2000	Bk. 3621 Pg. 835,36
James Hardie Gypsum, Inc. #43	N½NE½SW¼ Section 18, T41N-R12W	354508	09-02-2000	11-15-2000	Bk. 3621 Pg. 837,38
James Hardie Gypsum, Inc. #44	S½NE½SW¼ Section 18, T41N-R12W	354509	09-02-2000	11-15-2000	Bk. 3621 Pg. 839, 40
James Hardie Gypsum, Inc. #45	N½SE½SW¼ Section 18, T41N-R12W	354510	09-02-2000	11-15-2000	Bk. 3621 Pg. 841,42
James Hardie Gypsum, Inc. #46	S½SE½SW¼ Section 18, T41N-R12W	354511	09-02-2000	11-15-2000	Bk. 3621 Pg. 843,44
James Hardie Gypsum, Inc. #47	N½NW½SW¼ Section 18, T41N-R12W	354512	09-02-2000	11-15-2000	Bk. 3621 Pg. 845,46
James Hardie Gypsum, Inc. #48	S½NW½SW¼ Section 18, T41N-R12W	354513	09-02-2000	11-15-2000	Bk. 3621 Pg. 847,48
James Hardie Gypsum, Inc. #49	N½SW½SW¼ Section 18, T41N-R12W	354514	09-02-2000	11-15-2000	Bk. 3621 Pg. 849,50
James Hardie Gypsum, Inc. #50	S½SW½SW¼ Section 18, 41N-R12W	354515	09-02-2000	11-15-2000	Bk. 3621 Pg. 851,52
James Hardie Gypsum, Inc. #51	N½NE½NW¼ Section 18, T41N-R12W	354516	09-02-2000	11-15-2000	Bk. 3621 Pg. 853, 54
James Hardie Gypsum, Inc. #52	S½NE½NW¼ Section 18, T41N-R12W	354517	09-02-2000	11-15-2000	Bk. 3621 Pg. 855,56
James Hardie Gypsum, Inc. #53	N½SE½NW¼ Section 18, T41N-R12W	354518	09-02-2000	11-15-2000	Bk. 3621 Pg. 857,58
James Hardie Gypsum, Inc. #54	S½SE½NW¼ Section 18, T41N-R12W	354519	09-02-2000	11-15-2000	Bk. 3621 Pg. 859,60

PHOENIX, ARIZONA

2010 JUL - 6 P 1:10

BLM RECEIVED OFFICE

Claim Name	Land Affectd	BLM AMC No.	Location Date	Recording Date	Book Page
James Hardie Gypsum, Inc. #55	N $\frac{1}{2}$ NW $\frac{1}{4}$ NW $\frac{1}{4}$ Section 18, T41N-R12W	354520	09-02-2000	11-15-2000	Bk. 3621 Pg. 861,62
James Hardie Gypsum, Inc. #56	S $\frac{1}{2}$ NW $\frac{1}{4}$ NW $\frac{1}{4}$ Section 18, T41N-R12W	354521	09-02-2000	11-15-2000	Bk. 3621 Pg. 863,64
James Hardie Gypsum, Inc. #57	N $\frac{1}{2}$ SW $\frac{1}{4}$ NW $\frac{1}{4}$ Section 18, T41N-R12W	354522	09-02-2000	11-15-2000	Bk. 3621 Pg. 865,66
James Hardie Gypsum, Inc. #58	S $\frac{1}{2}$ SW $\frac{1}{4}$ NW $\frac{1}{4}$ Section 18, T41N-R12W	354523	09-02-2000	11-15-2000	Bk. 3621 Pg. 867,68
James Hardie Gypsum, Inc. #59	N $\frac{1}{2}$ NE $\frac{1}{4}$ NE $\frac{1}{4}$ Section 13, T41N-R13W	354524	09-02-2000	11-15-2000	Bk. 3621 Pg. 869,70
James Hardie Gypsum, Inc. #60	S $\frac{1}{2}$ NE $\frac{1}{4}$ NE $\frac{1}{4}$ Section 13, T41N-R13W	354525	09-02-2000	11-15-2000	Bk. 3621 Pg. 871,72
James Hardie Gypsum, Inc. #61	N $\frac{1}{2}$ SE $\frac{1}{4}$ NE $\frac{1}{4}$ Section 13, T41N-R13W	354526	09-02-2000	11-15-2000	Bk. 3621 Pg. 873,74
James Hardie Gypsum, Inc. #62	S $\frac{1}{2}$ SE $\frac{1}{4}$ NE $\frac{1}{4}$ Section 13 T41N-R13W	354527	09-02-2000	11-15-2000	Bk. 3621 Pg. 875,76
James Hardie Gypsum, Inc. #63	N $\frac{1}{2}$ NW $\frac{1}{4}$ NE $\frac{1}{4}$ Section 13, T41N-R13W	354528	09-02-2000	11-15-2000	Bk. 3621 Pg. 877,78
James Hardie Gypsum, Inc. #64	S $\frac{1}{2}$ NW $\frac{1}{4}$ NE $\frac{1}{4}$ Section 13, T41N-R13W	354529	09-02-2000	11-15-2000	Bk. 3621 Pg. 879, 80
James Hardie Gypsum, Inc. #65	N $\frac{1}{2}$ SW $\frac{1}{4}$ NE $\frac{1}{4}$ Section 13, T41N-R13W	354530	09-02-2000	11-15-2000	Bk. 3621 Pg. 881,82
James Hardie Gypsum, Inc. #66	S $\frac{1}{2}$ SW $\frac{1}{4}$ NE $\frac{1}{4}$ Section 13, T41N-R13W	354531	09-02-2000	11-15-2000	Bk. 3621 Pg. 883,84
James Hardie Gypsum, Inc. #67	N $\frac{1}{2}$ NE $\frac{1}{4}$ SE $\frac{1}{4}$ Section 13, T41N-R13W	354532	09-02-2000	11-15-2000	Bk. 3621 Pg. 885,86
James Hardie Gypsum, Inc. #68	S $\frac{1}{2}$ NE $\frac{1}{4}$ SE $\frac{1}{4}$ Section 13, T41N-R13W	354533	09-02-2000	11-15-2000	Bk. 3621 Pg. 887, 88
James Hardie Gypsum, Inc. #69	N $\frac{1}{2}$ SE $\frac{1}{4}$ SE $\frac{1}{4}$ Section 13, T41N-R13W	354534	09-02-2000	11-15-2000	Bk. 3621 Pg. 889,90
James Hardie Gypsum, Inc. #70	S $\frac{1}{2}$ SE $\frac{1}{4}$ SE $\frac{1}{4}$ Section 13, T41N-R13W	354535	09-02-2000	11-15-2000	Bk. 3621 Pg. 891,92
James Hardie Gypsum, Inc. #71	N $\frac{1}{2}$ NW $\frac{1}{4}$ SE $\frac{1}{4}$ Section 13, T41N-R13W	354536	09-02-2000	11-15-2000	Bk. 3621 Pg. 893,94
James Hardie Gypsum, Inc. #72	S $\frac{1}{2}$ NW $\frac{1}{4}$ SE $\frac{1}{4}$ Section 13, T41N-R13W	354537	09-02-2000	11-15-2000	Bk. 3621 Pg. 895,96
James Hardie Gypsum, Inc. #73	N $\frac{1}{2}$ SW $\frac{1}{4}$ SE $\frac{1}{4}$ Section 13, T41N-R13W	354538	09-02-2000	11-15-2000	Bk. 3621 Pg. 897,98

PHOENIX, ARIZONA

RECEIVED
STATE OFFICE
2008 JUL -6 P 1:11

Claim Name	Lands Affected	BLM AMC No.	Location Date	Recording Date	Book Page
James Hardie Gypsum, Inc. #74	S½SW¼SE¼ Section 13, T41N-R12W	354539	09-02-2000	11-15-2000	Bk. 3621 Pg. 899,900
James Hardie Gypsum, Inc. #75	N¼NE¼NE¼ Section 19, T41N-R12W	354540	09-02-2000	11-15-2000	Bk. 3621 Pg. 901,02
James Hardie Gypsum, Inc. #76	S¼NE¼NE¼ Section 19, T41N-R12W	354541	09-02-2000	11-15-2000	Bk. 3621 Pg. 903,04
James Hardie Gypsum, Inc. #77 (AMENDED 06-25-2001)	N¼SE¼NE¼ Section 19, T41N-R12W	354542	09-02-2000	11-15-2000	Bk. 3621 Pg. 905,06
James Hardie Gypsum, Inc. #78	S¼SE¼NE¼ Section 19, T41N-R12W	354543	09-02-2000	11-15-2000	Bk. 3621 Pg. 907,08
James Hardie Gypsum, Inc. #79 (AMENDED 12-21-2001)	N¼NW¼NE¼ Section 19, T41N-R12W	354544	09-02-2000	11-15-2000	Bk. 3621 Pg. 909,10
James Hardie Gypsum, Inc. #80	S¼NW¼NE¼ Section 19, T41N-R12W	354545	09-02-2000	11-15-2000	Bk. 3621 Pg. 911,12
James Hardie Gypsum, Inc. #81	N¼SW¼NE¼ Section 19, T41N-R12W	354546	09-02-2000	11-15-2000	Bk. 3621 Pg. 913,14
James Hardie Gypsum, Inc. #82	S¼SW¼NE¼ Section 19, T41N-R12W	354547	09-02-2000	11-15-2000	Bk. 3621 Pg. 915,16
James Hardie Gypsum, Inc. #83	N¼NE¼NW¼ Section 19, T41N-R12W	354548	09-02-2000	11-15-2000	Bk. 3621 Pg. 917,18
James Hardie Gypsum, Inc. #84	S¼NE¼NW¼ Section 19, T41N-R12W	354549	09-02-2000	11-15-2000	Bk. 3621 Pg. 919,20
James Hardie Gypsum, Inc. #85	N¼SE¼NW¼ Section 19, T41N-R12W	354550	09-02-2000	11-15-2000	Bk. 3621 Pg. 921,22
James Hardie Gypsum, Inc. #86	S¼SE¼NW¼ Section 19, T41N-R12W	354551	09-02-2000	11-15-2000	Bk. 3621 Pg. 923,24
James Hardie Gypsum, Inc. #87	N¼NW¼NW¼ Section 19, T41N-R12W	354552	09-02-2000	11-15-2000	Bk. 3621 Pg. 925,26
James Hardie Gypsum, Inc. #88	S¼NW¼NW¼ Section 19, T41N-R12W	354553	09-02-2000	11-15-2000	Bk. 3621 Pg. 927,28
James Hardie Gypsum, Inc. #89	N¼SW¼NW¼ Section 19, T41N-R12W	354554	09-02-2000	11-15-2000	Bk. 3621 Pg. 929,30
James Hardie Gypsum, Inc. #90	S¼SW¼NW¼ Section 19, T41N-R12W	354555	09-02-2000	11-15-2000	Bk. 3621 Pg. 931,32

PHOENIX, ARIZONA

2010 JUL - 6 P 1:11

RECEIVED
STANDARD OFFICE

Claim Name	Lands Affected	BLM AMC No.	Location Date	Recording Date	Book Page
James Hardie Gypsum, Inc. #91	N $\frac{1}{2}$ NE $\frac{1}{4}$ NE $\frac{1}{4}$ Section 24, T41N-R13W	354556	09-02-2000	11-15-2000	Bk. 3621 Pg. 933,34
James Hardie Gypsum, Inc. #92	S $\frac{1}{2}$ NE $\frac{1}{4}$ NE $\frac{1}{4}$ Section 24, T41N-R13W	354557	09-02-2000	11-15-2000	Bk. 3621 Pg. 935,36
James Hardie Gypsum, Inc. #93	N $\frac{1}{2}$ SE $\frac{1}{4}$ NE $\frac{1}{4}$ Section 24, T41N-R13W	354558	09-02-2000	11-15-2000	Bk. 3621 Pg. 937,38
James Hardie Gypsum, Inc. #94	S $\frac{1}{2}$ SE $\frac{1}{4}$ NE $\frac{1}{4}$ Section 24, T41N-R13W	354559	09-02-2000	11-15-2000	Bk. 3621 Pg. 939,40
James Hardie Gypsum, Inc. #95	N $\frac{1}{2}$ NW $\frac{1}{4}$ NE $\frac{1}{4}$ Section 24, T41N-R13W	354560	09-02-2000	11-15-2000	Bk. 3621 Pg. 941,42
James Hardie Gypsum, Inc. #96	S $\frac{1}{2}$ NW $\frac{1}{4}$ NE $\frac{1}{4}$ Section 24, T41N-R13W	354561	09-02-2000	11-15-2000	Bk. 3621 Pg. 943,44
James Hardie Gypsum, Inc. #97	N $\frac{1}{2}$ SW $\frac{1}{4}$ NE $\frac{1}{4}$ Section 24, T41N-R13W	354562	09-02-2000	11-15-2000	Bk. 3621 Pg. 945,46
James Hardie Gypsum, Inc. #98	S $\frac{1}{2}$ SW $\frac{1}{4}$ NE $\frac{1}{4}$ Section 24, T41N-R13W	354563	09-02-2000	11-15-2000	Bk. 3621 Pg. 947,48
James Hardie Gypsum, Inc. #99	N $\frac{1}{2}$ NE $\frac{1}{4}$ SE $\frac{1}{4}$ Section 19, T41N-R12W	354564	09-02-2000	11-15-2000	Bk. 3621 Pg. 949,50
James Hardie Gypsum, Inc. #100	S $\frac{1}{2}$ NE $\frac{1}{4}$ SE $\frac{1}{4}$ Section 19, T41N-R12W	354565	09-02-2000	11-15-2000	Bk. 3621 Pg. 951,52
James Hardie Gypsum, Inc. #101	N $\frac{1}{2}$ SE $\frac{1}{4}$ SE $\frac{1}{4}$ Section 19, T41N-R12W	354566	09-02-2000	11-15-2000	Bk. 3621 Pg. 953,54
James Hardie Gypsum, Inc. #102	S $\frac{1}{2}$ SE $\frac{1}{4}$ SE $\frac{1}{4}$ Section 19, T41N-R12W	354567	09-02-2000	11-15-2000	Bk. 3621 Pg. 955,56
James Hardie Gypsum, Inc. #103	N $\frac{1}{2}$ NW $\frac{1}{4}$ SE $\frac{1}{4}$ Section 19, T41N-R12W	354568	09-02-2000	11-15-2000	Bk. 3621 Pg. 957,58
James Hardie Gypsum, Inc. #104	S $\frac{1}{2}$ NW $\frac{1}{4}$ SE $\frac{1}{4}$ Section 19, T41N-R12W	354569	09-02-2000	11-15-2000	Bk. 3621 Pg. 959,60
James Hardie Gypsum, Inc. #105	N $\frac{1}{2}$ SW $\frac{1}{4}$ SE $\frac{1}{4}$ Section 19, T41N-R12W	354570	09-02-2000	11-15-2000	Bk. 3621 Pg. 961,62
James Hardie Gypsum, Inc. #106	S $\frac{1}{2}$ SW $\frac{1}{4}$ SE $\frac{1}{4}$ Section 19, T41N-R12W	354571	09-02-2000	11-15-2000	Bk. 3621 Pg. 963,64
James Hardie Gypsum, Inc. #107	N $\frac{1}{2}$ NE $\frac{1}{4}$ SW $\frac{1}{4}$ Section 19, T41N-R12W	354572	09-02-2000	11-15-2000	Bk. 3621 Pg. 965,66
James Hardie Gypsum, Inc. #108	S $\frac{1}{2}$ NE $\frac{1}{4}$ SW $\frac{1}{4}$ Section 19, T41N-R12W	354573	09-02-2000	11-15-2000	Bk. 3621 Pg. 967,68
James Hardie Gypsum, Inc. #109	N $\frac{1}{2}$ SE $\frac{1}{4}$ SW $\frac{1}{4}$ Section 19, T41N-R12W	354574	09-02-2000	11-15-2000	Bk. 3621 Pg. 969,70

PHOENIX, ARIZONA

2010 JUL - 6 P 1:11

RECEIVED
STATE OFFICE

Claim Name	Lands Affected	BLM AMC No.	Location Date	Recording Date	Book Page
James Hardie Gypsum, Inc. #110	S½SE¼SW¼ Section 19, T41N-R12W	354575	09-02-2000	11-15-2000	Bk. 3621
James Hardie Gypsum, Inc. #111	N½NW¼SW¼ Section 19, T41N-R12W	354576	09-02-2000	11-15-2000	Pg. 971,72 Bk. 3621
James Hardie Gypsum, Inc. #112	S½NW¼SW¼ Section 19, T41N-R12W	354577	09-02-2000	11-15-2000	Pg. 973,74 Bk. 3621
James Hardie Gypsum, Inc. #113	N½SW¼SW¼ Section 19, T41N-R12W	354578	09-02-2000	11-15-2000	Pg. 975,76 Bk. 3621
James Hardie Gypsum, Inc. #114	S½SW¼SW¼ Section 19, T41N-R12W	354579	09-02-2000	11-15-2000	Pg. 977,78 Bk. 3621
James Hardie Gypsum, Inc. #115	N½NE¼SE¼ Section 24, T41N-R13W	354580	09-02-2000	11-15-2000	Pg. 979,80 Bk. 3621
James Hardie Gypsum, Inc. #116	S½NE¼SE¼ Section 24, T41N-R13W	354581	09-02-2000	11-15-2000	Pg. 981,82 Bk. 3621
James Hardie Gypsum, Inc. #117	N½SE¼SE¼ Section 24, T41N-R13W	354582	09-02-2000	11-15-2000	Pg. 983,84 Bk. 3621
James Hardie Gypsum, Inc. #118	S½SE¼SE¼ Section 24, T41N-R13W	354583	09-02-2000	11-15-2000	Pg. 985,86 Bk. 3621
James Hardie Gypsum, Inc. #119	N½NW¼SE¼ Section 24, T41N-R13W	354584	09-02-2000	11-15-2000	Pg. 987,88 Bk. 3621
James Hardie Gypsum, Inc. #120	S½NW¼SE¼ Section 24, T41N-R13W	354585	09-02-2000	11-15-2000	Pg. 989,90 Bk. 3621
James Hardie Gypsum, Inc. #121	N½SW¼SE¼ Section 24, T41N-R13W	354586	09-02-2000	11-15-2000	Pg. 991,92 Bk. 3621
James Hardie Gypsum, Inc. #122	S½SW¼SE¼ Section 24, T41N-R13W	354587	09-02-2000	11-15-2000	Pg. 993,94 Bk. 3621
James Hardie Gypsum, Inc. #123	N½NE¼NE¼ Section 25, T41N-R13W	354588	09-03-2000	11-15-2000	Pg. 995,96 Bk. 3621
James Hardie Gypsum, Inc. #124	S½NE¼NE¼ Section 25, T41N-R13W	354589	09-03-2000	11-15-2000	Pg. 997,98 Bk. 3621
James Hardie Gypsum, Inc. #125	N½SE¼NE¼ Section 25, T41N-R13W	354590	09-03-2000	11-15-2000	Pg. 999,1000 Bk. 3622
James Hardie Gypsum, Inc. #126	S½SE¼NE¼ Section 25, T41N-R13W	354591	09-03-2000	11-15-2000	Pg. 1, 2 Bk. 3622
James Hardie Gypsum, Inc. #127	N½NW¼NE¼ Section 25, T41N-R13W	354592	09-03-2000	11-15-2000	Pg. 3, 4 Bk. 3622
James Hardie Gypsum, Inc. #128	S½NW¼NE¼ Section 25, T41N-R13W	354593	09-03-2000	11-15-2000	Pg. 5, 6 Bk. 3622

PHOENIX, ARIZONA

2010 JUL - 6 P 1:11

RECEIVED
BUREAU OF LAND MANAGEMENT
OFFICE

Claim Name	Lands Affected	BLM AMC No.	Location Date	Recording Date	Book Page
James Hardie Gypsum, Inc. #129	N $\frac{1}{2}$ SW $\frac{1}{4}$ NE $\frac{1}{4}$ Section 25, T41N-R13W	354594	09-03-2000	11-15-2000	Bk. 3622 Pg. 9,10
James Hardie Gypsum, Inc. #130	S $\frac{1}{2}$ SW $\frac{1}{4}$ NE $\frac{1}{4}$ Section 25, T41N-R13W	354595	09-03-2000	11-15-2000	Bk. 3622 Pg. 11,12
James Hardie Gypsum, Inc. #131	N $\frac{1}{2}$ NE $\frac{1}{4}$ NW $\frac{1}{4}$ Section 25, T41N-R13W	354596	09-03-2000	11-15-2000	Bk. 3622 Pg. 13,14
James Hardie Gypsum, Inc. #132	S $\frac{1}{2}$ NE $\frac{1}{4}$ NW $\frac{1}{4}$ Section 25, T41N-R13W	354597	09-03-2000	11-15-2000	Bk. 3622 Pg. 15,16
James Hardie Gypsum, Inc. #133	N $\frac{1}{2}$ SE $\frac{1}{4}$ NW $\frac{1}{4}$ Section 25, T41N-R13W	354598	09-03-2000	11-15-2000	Bk. 3622 Pg. 17,18
James Hardie Gypsum, Inc. #134	S $\frac{1}{2}$ SE $\frac{1}{4}$ NW $\frac{1}{4}$ Section 25, T41N-R13W	354599	09-03-2000	11-15-2000	Bk. 3622 Pg. 19,20
James Hardie Gypsum, Inc. #135	N $\frac{1}{2}$ NW $\frac{1}{4}$ NW $\frac{1}{4}$ Section 25, T41N-R13W	354600	09-03-2000	11-15-2000	Bk. 3622 Pg. 21,22
James Hardie Gypsum, Inc. #136	S $\frac{1}{2}$ NW $\frac{1}{4}$ NW $\frac{1}{4}$ Section 25, T41N-R13W	354601	09-03-2000	11-15-2000	Bk. 3622 Pg. 23,24
James Hardie Gypsum, Inc. #137	N $\frac{1}{2}$ SW $\frac{1}{4}$ NW $\frac{1}{4}$ Section 25, T41N-R13W	354602	09-03-2000	11-15-2000	Bk. 3622 Pg. 25,26
James Hardie Gypsum, Inc. #138	S $\frac{1}{2}$ SW $\frac{1}{4}$ NW $\frac{1}{4}$ Section 25, T41N-R13W	354603	09-03-2000	11-15-2000	Bk. 3622 Pg. 27,28
James Hardie Gypsum, Inc. #139	N $\frac{1}{2}$ NE $\frac{1}{4}$ SW $\frac{1}{4}$ Section 25, T41N-R13W	354604	09-03-2000	11-15-2000	Bk. 3622 Pg. 29,30
James Hardie Gypsum, Inc. #140	S $\frac{1}{2}$ NE $\frac{1}{4}$ SW $\frac{1}{4}$ Section 25, T41N-R13W	354605	09-03-2000	11-15-2000	Bk. 3622 Pg. 31,32
James Hardie Gypsum, Inc. #141	N $\frac{1}{2}$ SE $\frac{1}{4}$ SW $\frac{1}{4}$ Section 25, T41N-R13W	354606	09-03-2000	11-15-2000	Bk. 3622 Pg. 33,34
James Hardie Gypsum, Inc. #142	S $\frac{1}{2}$ SE $\frac{1}{4}$ SW $\frac{1}{4}$ Section 25, T41N-R13W	354607	09-03-2000	11-15-2000	Bk. 3622 Pg. 35,36
James Hardie Gypsum, Inc. #143	N $\frac{1}{2}$ NE $\frac{1}{4}$ SW $\frac{1}{4}$ Section 25, T41N-R13W	354608	09-03-2000	11-15-2000	Bk. 3622 Pg. 37,38
James Hardie Gypsum, Inc. #144	S $\frac{1}{2}$ NE $\frac{1}{4}$ SW $\frac{1}{4}$ Section 25, T41N-R13W	354609	09-03-2000	11-15-2000	Bk. 3622 Pg. 39,40
James Hardie Gypsum, Inc. #145	N $\frac{1}{2}$ SW $\frac{1}{4}$ SW $\frac{1}{4}$ Section 25, T41N-R13W	354610	09-03-2000	11-15-2000	Bk. 3622 Pg. 41,42
James Hardie Gypsum, Inc. #146	S $\frac{1}{2}$ SW $\frac{1}{4}$ SW $\frac{1}{4}$ Section 25, T41N-R13W	354611	09-03-2000	11-15-2000	Bk. 3622 Pg. 43,44
James Hardie Gypsum, Inc. #147	N $\frac{1}{2}$ NE $\frac{1}{4}$ SW $\frac{1}{4}$ Section 20, T41N-R12W	354612	09-02-2000	11-15-2000	Bk. 3622 Pg. 45,46

PHOENIX ARIZONA

2018 JUL - 6 P 1:11

BLM AZ STATE OFFICE

RECEIVED FILE

Claim Name	Lands Affected	BLM AMC No.	Location Date	Recording Date	Book Page
James Hardie Gypsum, Inc. #148	S½NE¼SW¼ Section 20, T41N-R12W	354613	09-02-2000	11-15-2000	Bk. 3622 Pg. 47,48
James Hardie Gypsum, Inc. #149	N¼SE¼SW¼ Section 20, T41N-R12W	354614	09-02-2000	11-15-2000	Bk. 3622 Pg. 49,50
James Hardie Gypsum, Inc. #150	S¼SE¼SW¼ Section 20, T41N-R12W	354615	09-02-2000	11-15-2000	Bk. 3622 Pg. 51,52
James Hardie Gypsum, Inc. #151	N¼NW¼SW¼ Section 20, T41N-R12W	354616	09-02-2000	11-15-2000	Bk. 3622 Pg. 53,54
James Hardie Gypsum, Inc. #152	S¼NW¼SW¼ Section 20, T41N-R12W	354617	09-02-2000	11-15-2000	Bk. 3622 Pg. 55,56
James Hardie Gypsum, Inc. #153	N¼SW¼SW¼ Section 20, T41N-R12W	354618	09-02-2000	11-15-2000	Bk. 3622 Pg. 57,58
James Hardie Gypsum, Inc. #154	S¼SW¼SW¼ Section 20, T41N-R12W	354619	09-02-2000	11-15-2000	Bk. 3622 Pg. 59,60
James Hardie Gypsum, Inc. #155	N¼NW¼NW¼ Section 29, T41N-R12W	354620	09-03-2000	11-15-2000	Bk. 3622 Pg. 61,62
James Hardie Gypsum, Inc. #156	S¼NW¼NW¼ Section 29, T41N-R12W	354621	09-03-2000	11-15-2000	Bk. 3622 Pg. 63,64
James Hardie Gypsum, Inc. #157	N¼SW¼NW¼ Section 29, T41N-R12W	354622	09-03-2000	11-15-2000	Bk. 3622 Pg. 65,66
James Hardie Gypsum, Inc. #158	S¼SW¼NW¼ Section 29, T41N-R12W	354623	09-03-2000	11-15-2000	Bk. 3622 Pg. 67,68
James Hardie Gypsum, Inc. #159	N¼NE¼NE¼ Section 30, T41N-R12W	354624	09-03-2000	11-15-2000	Bk. 3622 Pg. 69,70
James Hardie Gypsum, Inc. #160	S¼NE¼NE¼ Section 30, T41N-R12W	354625	09-03-2000	11-15-2000	Bk. 3622 Pg. 71,72
James Hardie Gypsum, Inc. #161	N¼SE¼NE¼ Section 30, T41N-R12W	354626	09-03-2000	11-15-2000	Bk. 3622 Pg. 73,74
James Hardie Gypsum, Inc. #162	S¼SE¼NE¼ Section 30, T41N-R12W	354627	09-03-2000	11-15-2000	Bk. 3622 Pg. 75,76
James Hardie Gypsum, Inc. #163	N¼NW¼NE¼ Section 30, T41N-R12W	354628	09-03-2000	11-15-2000	Bk. 3622 Pg. 77,78
James Hardie Gypsum, Inc. #164	S¼NW¼NE¼ Section 30, T41N-R12W	354629	09-03-2000	11-15-2000	Bk. 3622 Pg. 79,80
James Hardie Gypsum, Inc. #165	N¼SW¼NE¼ Section 30, T41N-R12W	354630	09-03-2000	11-15-2000	Bk. 3622 Pg. 81,82
James Hardie Gypsum, Inc. #166	S¼SW¼NE¼ Section 30, T41N-R12W	354631	09-03-2000	11-15-2000	Bk. 3622 Pg. 83,84

PHOENIX ARIZONA

2010 JUL -6 P 1:11

RECEIVED
BLM
LANDS
OFFICE

Claim Name	Land Affected	BLM AMC No.	Locati— Date	Recording Date	Book Page
James Hardie Gypsum, Inc. #167	N 1/2 NE 1/4 SE 1/4 Section 30, T41N-R12W	354632 7	09-03-2000	11-15-2000	Bk. 3622 Pg. 85, 86
James Hardie Gypsum, Inc. #168	S 1/2 NE 1/4 SE 1/4 Section 30, T41N-R12W	354633	09-03-2000	11-15-2000	Bk. 3622 Pg. 87, 88
James Hardie Gypsum, Inc. #169	N 1/4 SE 1/4 SE 1/4 Section 30, T41N-R12W	354634	09-03-2000	11-15-2000	Bk. 3622 Pg. 89, 90
James Hardie Gypsum, Inc. #170	S 1/2 SE 1/4 SE 1/4 Section 30, T41N-R12W	354635	09-03-2000	11-15-2000	Bk. 3622 Pg. 91, 92
James Hardie Gypsum, Inc. #171	N 1/4 NW 1/4 SE 1/4 Section 30, T41N-R12W	354636	09-03-2000	11-15-2000	Bk. 3622 Pg. 93, 94
James Hardie Gypsum, Inc. #172	S 1/2 NW 1/4 SE 1/4 Section 30, T41N-R12W	354637	09-03-2000	11-15-2000	Bk. 3622 Pg. 95, 96
James Hardie Gypsum, Inc. #173	N 1/2 SW 1/4 SE 1/4 Section 30, T41N-R12W	354638	09-03-2000	11-15-2000	Bk. 3622 Pg. 97, 98
James Hardie Gypsum, Inc. #174	S 1/2 SW 1/4 SE 1/4 Section 30, T41N-R12W	354639	09-03-2000	11-15-2000	Bk. 3622 Pg. 99, 100
James Hardie Gypsum, Inc. #175	N 1/4 NE 1/4 NW 1/4 Section 30, T41N-R12W	354640	09-03-2000	11-15-2000	Bk. 3622 Pg. 101, 102
James Hardie Gypsum, Inc. #176	S 1/2 NE 1/4 NW 1/4 Section 30, T41N-R12W	354641	09-03-2000	11-15-2000	Bk. 3622 Pg. 103, 104
James Hardie Gypsum, Inc. #177	N 1/2 SE 1/4 NW 1/4 Section 30, T41N-R12W	354642	09-03-2000	11-15-2000	Bk. 3622 Pg. 105, 106
James Hardie Gypsum, Inc. #178	S 1/2 SE 1/4 NW 1/4 Section 30, T41N-R12W	354643	09-03-2000	11-15-2000	Bk. 3622 Pg. 107, 108
James Hardie Gypsum, Inc. #179	N 1/2 NW 1/4 NW 1/4 Section 31, T41N-R12W	354644	09-05-2000	11/15/2000	Bk. 3622 Pg. 109, 110
James Hardie Gypsum, Inc. #180	S 1/2 NW 1/4 NW 1/4 Section 31, T41N-R12W	354645	09-05-2000	11-15-2000	Bk. 3622 Pg. 111, 112
James Hardie Gypsum, Inc. #205	N 12/ SW 1/4 NW 1/4 Section 25, T41N-R12W	354650	09-04-2000	11-15-2000	Bk. 3622 Pg. 161, 162
James Hardie Gypsum, Inc. #206	S 1/2 NW 1/4 NW 1/4 Section 25, T41N-R12W	354651	09-04-2000	11-15-2000	Bk. 3622 Pg. 163, 164
James Hardie Gypsum, Inc. #207	N 1/2 NW 1/4 NW 1/4 Section 25, T41N-R12W	354652	09-04-2000	11-15-2000	Bk. 3622 Pg. 165, 166

2010 JUL -6 P 1:11
 PHOENIX, ARIZONA

RECEIVED
 BLM
 PHOENIX, ARIZONA
 STATE OFFICE

Claim Name	Land Affected	BLM AMC No.	Location Date	Recording Date	Book Page
James Hardie Gypsum, Inc. #208	N 1/2 NE 1/4 NE 1/4 Section 26, T41N-R12W	354673	09-04-2000	11-15-2000	Bk. 3622 Pg. 167, 168
James Hardie Gypsum Inc. #209	S 1/2 NE 1/4 NE 1/4 Section 26, T41N-R12W	354674	09-04-2000	11-15-2000	Bk. 3622 Pg. 169, 170
James Hardie Gypsum, Inc. #210	N 1/2 SE 1/4 NE 1/4 Section 26, T41N-R12W	354675	09-04-2000	11-15-2000	Bk. 3622 Pg. 171, 172
James Hardie Gypsum, Inc. #211	S 1/2 SE 1/4 NE 1/4 Section 26, T41N-R12W	354676	09-04-2000	11-15-2000	Bk. 3622 Pg. 173, 174
James Hardie Gypsum, Inc. #212	S 1/2 SW 1/4 NE 1/4 Section 26, T41N-R12W	354677	09-04-2000	11-15-2000	Bk. 3622 Pg. 175, 176
James Hardie Gypsum, Inc. #213	N 1/2 SW 1/4 NE 1/4 Section 26, T41N-R12W	354678	09-04-2000	11-15-2000	Bk. 3622 Pg. 177, 178
James Hardie Gypsum, Inc. #214	S 1/2 NW 1/4 NE 1/4 Section 26, T41N-R12W	354679	09-04-2000	11-15-2000	Bk. 3622 Pg. 179, 180
James Hardie Gypsum, Inc. #215	N 1/2 NW 1/4 NE 1/4 Section 26, T41N-R12W	354680	09-04-2000	11-15-2000	Bk. 3622 Pg. 181, 182
James Hardie Gypsum, Inc. #216	N 1/2 NE 1/4 SE 1/4 Section 26, T41N-R12W	354681	09-04-2000	11-15-2000	Bk. 3622 Pg. 183, 184
James Hardie Gypsum, Inc. #217	S 1/2 NE 1/4 SE 1/4 Section 26, T41N-R12W	354682	09-04-2000	11-15-2000	Bk. 3622 Pg. 185, 186
James Hardie Gypsum, Inc. #218	N 1/2 SE 1/4 SE Section 26, T41N-R12W	354683	09-04-2000	11-15-2000	Bk. 3622 Pg. 187, 188
James Hardie Gypsum, Inc. #219	S 1/2 SE 1/4 SE 1/4 Section 26, T41N-R12W	354684	09-04-2000	11-15-2000	Bk. 3622 Pg. 189, 190
James Hardie Gypsum, Inc. #220	S 1/2 SW 1/4 SE 1/4 Section 26, T41N-R12W	354685	09-04-2000	11-15-2000	Bk. 3622 Pg. 191, 192
James Hardie Gypsum, Inc. #221	N 1/2 SW 1/4 SE 1/4 Section 26, T41N-R12W	354686	09-04-2000	11-15-2000	Bk. 3622 Pg. 193, 194
James Hardie Gypsum, Inc. #222	S 1/2 NW 1/4 SE 1/4 Section 26, T41N-R12W	354687	09-04-2000	11-15-2000	Bk. 3622 Pg. 195, 196
James Hardie Gypsum, Inc. #223	N 1/2 NW 1/4 SE 1/4 Section 26, T41N-R12W	354688	09-04-2000	11-15-2000	Bk. 3622 Pg. 197, 198
James Hardie Gypsum Inc. #224	N 1/2 NE 1/4 NW 1/4 Section 2, T40N-R12W	354689	09-04-2000	11-15-2000	Bk. 3622 Pg. 199, 200

PHOENIX, ARIZONA
 2018 JUL -6 P 1:11

RECEIVED
 PHOENIX, ARIZONA
 JUL 11 2018

Claim Name	Land Affect ^{III}	BLM AMC No.	Location Date	Recording Date	Book Page
James Hardie Gypsum, Inc. #225	S ½ NE ¼ NW ¼ Section 2, T40N-R12W	354691	09-04-2000	11-15-2000	Bk. 3622 Pg. 201, 202
James Hardie Gypsum, Inc. #226	N ½ SE ¼ NW ¼ Section 2, T40N-R12W	354691	09-04-2000	11-15-2000	Bk. 3622 Pg. 203, 204
James Hardie Gypsum, Inc. #227	S ½ SE ¼ NW ¼ Section 2, T40N-R12W	354691	09-04-2000	11-15-2000	Bk. 3622 Pg. 205, 206
James Hardie Gypsum, Inc. #228	S ½ SW ¼ NW ¼ Section 2, T40N-R12W	354693	09-04-2000	11-15-2000	Bk. 3622 Pg. 207, 208
James Hardie Gypsum, Inc. #229	N ½ SW ¼ NW ¼ Section 2, T40N-R12W	354694	09-04-2000	11-15-2000	Bk. 3622 Pg. 209, 210
James Hardie Gypsum, Inc. #232	N ½ NE ¼ SW ¼ Section 2, T40N-R12W	354697	09-04-2000	11-15-2000	Bk. 3622 Pg. 215, 216
James Hardie Gypsum, Inc. #236	S ½ SW ¼ SW ¼ Section 2, T40N-R12W	354701	09-04-2000	11-15-2000	Bk. 3622 Pg. 223, 224
James Hardie Gypsum Inc. #237	N ½ SW ¼ SW ¼ Section 2, T40N-R12W	354702	09-04-2000	11-15-2000	Bk. 3622 Pg. 224, 226
James Hardie Gypsum, Inc. #238	S ½ NW ¼ SW ¼ Section 2, T40N-R12W	354703	09-04-2000	11-15-2000	Bk. 3622 Pg. 227, 228
James Hardie Gypsum, Inc. #239	N ½ NW ¼ SW ¼ Section 2, T40N-R12W	354704	09-04-2000	11-15-2000	Bk. 3622 Pg. 229, 230
James Hardie Gypsum, Inc. #240	N ½ NE ¼ SE ¼ Section 3, T40N-R12W	354705	09-04-2000	11-15-2000	Bk. 3622 Pg. 231, 232
James Hardie Gypsum, Inc. #241	S ½ NE ¼ SE ¼ Section 3, T40N-R12W	354706	09-04-2000	11-15-2000	Bk. 3622 Pg. 233, 234
James Hardie Gypsum, Inc. #242	N ½ SE ¼ SE ¼ Section 3, T40N-R12W	354707	09-04-2000	11-15-2000	Bk. 3622 Pg. 235, 236
James Hardie Gypsum, Inc. #243	S ½ SE ¼ SE ¼ Section 3, T40N-R12W	354708	09-04-2000	11-15-2000	Bk. 3622 Pg. 237, 238
James Hardie Gypsum, Inc. #244	S ½ SW ¼ SW ¼ Section 3, T40N-R12W	354709	09-04-2000	11-15-2000	Bk. 3622 Pg. 239, 240
James Hardie Gypsum, Inc. #245	N ½ SW ¼ SE ¼ Section 3, T40N-R12W	354710	09-04-2000	11-15-2000	Bk. 3622 Pg. 241, 242
James Hardie Gypsum, Inc. #246	S ½ NW ¼ SE ¼ Section 3, T40N-R12W	354711	09-04-2000	11-15-2000	Bk. 3622 Pg. 243, 244

PHOENIX ARIZONA

2010 JUL -6 P 1:12

BLM
RECEIVED
OFFICE

Claim Name	Land Affected	BLM AMC No.	Location Date	Recording Date	Book Page
James Hardie Gypsum, Inc. #247	N 1/2 NW 1/4 SE 1/4 Section 3, T40N-R12W	354712	09-04-2000	11-15-2000	Bk. 3622 Pg. 245, 246
James Hardie Gypsum, Inc. #251	S 1/2 SE 1/4 NE 1/4 Section 3, T40N-R12W	354716	09-04-2000	11-15-2000	Bk. 3622 Pg. 253, 254
James Hardie Gypsum, Inc. #252	S 1/2 SW 1/4 NE 1/4 Section 3, T40N-R12W	354717	09-04-2000	11-15-2000	Bk. 3622 Pg. 255, 256
James Hardie Gypsum, Inc. #256	N 1/2 NE 1/4 NW 1/4 Section 11, T40N-R12W	354721	09-04-2000	11-15-2000	Bk. 3622 Pg. 263, 264
James Hardie Gypsum, Inc. #257	S 1/2 NE 1/4 NW 1/4 Section 11, T40N-R12W	354722	09-04-2000	11-15-2000	Bk. 3622 Pg. 265, 266
James Hardie Gypsum, Inc. #258	N 1/2 SE 1/4 NW 1/4 Section 11, T40N-R12W	354723	09-04-2000	11-15-2000	Bk. 3622 Pg. 267, 268
James Hardie Gypsum, Inc. #259	S 1/2 SE 1/4 NW 1/4 Section 11, T40N-R12W	354724	09-04-2000	11-15-2000	Bk. 3622 Pg. 269, 270

RECEIVED
 BLM AZ STATE OFFICE
 2010 JUL -6 P 1:12
 PHOENIX, ARIZONA

Lands Affected (Parts of):

Township 40 North, Range 12 West, G&SRM

Sections 2, 3, & 11

Township 41 North, Range 12 West, G&SRM

Sections 7, 8, 18, 19, 20, 25, 26, 29, 30, and 31

Township 41 North, Range 13 West, G&SRM

Section 13, 24, & 25

PHOENIX, ARIZONA

2010 JUL - 6 P 1:12

RECEIVED
BLM AZ STATE OFFICE

EXHIBIT E

NEW GYPSUM CLAIMS

The following are situated in T. 42 N., R. 12 W., S.R.B.M., Mohave County, Arizona:

<u>Claim Name</u>	<u>Description</u>	<u>County Book/Page</u>	<u>BLM Number</u>
New Gypsum #2	SW ¼ Section 31	731/21	139183

MT. AETNA CLAIMS

The following are situated in T. 41 N., R. 11 W., S.R.B.M., Mohave County, Arizona:

<u>Claim Name</u>	<u>County Description</u>	<u>BLM Book/Page</u>	<u>Number</u>
Mt. Aetna #1	NW ¼ Section 15	731/623	139177
Mt. Aetna #4	NE ¼ Section 16	731/627	139180
Mt. Aetna #5	SE ¼ Section 16	731/628	139181

GYPSUM HILLS CLAIMS

The following are situated in T. 41 N., R. 11 W., S.R.B.M., Mohave County, Arizona:

<u>Claim Name</u>	<u>County Description</u>	<u>BLM Book/Page</u>	<u>Number</u>
Gypsum Hills #1	NW ¼ Section 11	5-R-33	74105
Gypsum Hills #2	SW ¼ Section 11	5-R-34	74106
Gypsum Hills #3	NE ¼ Section 15	5-R-35	74107
Gypsum Hills #4	SE ¼ Section 15	5-R-36	74108
Gypsum Hills #5	SW ¼ Section 15	5-R-37	74109
Gypsum Hills #6	NW ¼ Section 14	572/591-592	74149
Gypsum Hills #7	NE ¼ Section 22	5-R-38	74110
Gypsum Hills #8	SE ¼ Section 22	5-R-39	74111
Gypsum Hills #9	SW ¼ Section 22	5-R-40	74112
Gypsum Hills #10	NW ¼ Section 22	5-R-41	74113
Gypsum Hills #20	NE ¼ Section 28	5-R-51	74121

2018 JUL -6 P 1:12
PHOENIX, ARIZONA

RECEIVED
BLM AZ STATE OFFICE

<u>Claim Name</u>	<u>Description</u>	<u>BLM Book/Page</u>	<u>Number</u>
Gypsum Hills #22	SW ¼ Section 28	S-R 53	74125

GYPSUM DOME CLAIMS

The following are situated in T. 41 N., R. 11 W., S.R.B.M., Mohave County, Arizona:

<u>County</u>	<u>BLM</u>		
<u>Claim Name</u>	<u>Description</u>	<u>Book/Page</u>	<u>Number</u>
Gypsum Dome #11	SW ¼ Section 20	S-R 20	74129
Gypsum Dome #12	NW ¼ Section 20	S-R 21	74130
Gypsum Dome #17	NE ¼ Section 19	S-R 25	74135
Gypsum Dome #18	SE ¼ Section 19	S-R 27	74136

GYPSUM TOWN CLAIMS

The following are situated in T. 40N., R. 12 W., S.R.B.M., Mohave County, Arizona

<u>County</u>	<u>BLM</u>		
<u>Claim Name</u>	<u>Description</u>	<u>Book/Page</u>	<u>Number</u>
Gypsum Town #47	SW ¼ Section 3	S-R 222	74052

RECEIVED
BLM AZ STATE OFFICE
2010 JUL -6 P 1:12
PHOENIX, ARIZONA

EXHIBIT C

Placer Mining Claims in Mohave County, Arizona
(Gila & Salt River Meridian)

Claim Name	Land Affected	BLM AMC No.	Location Date	Recording Date	Book Page
WMMI #1	N ½, NW ¼, NE ¼ Section 20 T41N-R12W	367127	09-12-2005	09-15-2005	Bk. 5837 Pg. 972
WMMI #2	N ½, NE ¼, NW ¼ Section 20 T41N-R12W	367128	09-12-2005	09-15-2006	Bk. 5837 Pg. 974
WMMI #3	N ½, NW ¼, NW ¼ Section 20 T41N-R12W	367129	09-12-2005	09-16-2006	Bk. 5837 Pg. 976
WMMI #4	S ½, NW ¼, NE ¼ Section 20 T41N-R12W	367130	09-12-2005	09-15-2005	Bk. 5837 Pg. 978
WMMI #5	S ½, NE ¼, NW ¼ Section 20 T41N-R12W	367131	09-12-2005	09-15-2005	Bk. 5837 Pg. 980
WMMI #6	S ½, NW ¼, NW ¼ Section 20 T41N-R12W	367132	09-12-2005	09-15-2005	Bk. 5837 Pg. 982
WMMI #7	N 12, SW ¼, NE ¼ Section 20 T41N-R12W	367133	09-12-2005	09-15-2005	Bk. 5837 Pg. 984
WMMI #8	N ½, SE ¼, NW ¼ Section 20 T41N-R12W	367134	09-12-2005	09-15-2005	Bk. 5837 Pg. 986
WMMI #9	N ½, SW ¼, NW ¼ Section 20 T41N-R12W	367135	09-12-2005	09-15-2005	Bk. 5837 Pg. 988
WMMI #10	S ½, SE ¼, NW ¼ Section 20 T41N-R12W	367136	09-12-2005	09-15-2005	Bk. 5837 Pg. 990
WMMI #11	S ½, SW ¼, NW ¼ Section 20 T41N-R12W	367137	09-12-2005	09-15-2005	Bk. 5837 Pg. 992
WMMI #12	N ½, NE ¼, NW ¼ Section 29 T41N-R12W	367138	09-12-2005	09-15-2005	Bk. 5837 Pg. 994
WMMI #13	S ½, NE ¼, NW ¼ Section 29 T41N-R12W	367139	09-12-2005	09-15-2005	Bk. 5837 Pg. 996
WMMI #14	N ½, NW ¼, SW ¼ Section 29 T41N-R12W	367140	09-12-2005	09-15-2005	Bk. 5837 Pg. 998
WMMI #15	S ½, NW ¼, SW ¼ Section 29 T41N-R12W	367141	09-12-2005	09-15-2005	Bk. 5837 Pg. 1000
WMMI #16	N ½, NE ¼, NE ¼ Section 31, T41N-R12W	367142	09-12-2005	09-15-2005	Bk. 5837 Pg. 1002

RECEIVED
 BLM
 PHOENIX, ARIZONA
 2010 JUL -6 P 1:12

Claim Name	Land Acreage	DATE AMC No.	LOCUS Date	RECORDING Date	BOOK Page
WSDM #17	N 1/4, NW 1/4, NE 1/4 Section 31 T41N-R12W	367143	09-12-2005	09-15-2005	Bk. 5838 Pg. 3

RECEIVED
 BLM AZ STATE OFFICE
 2010 JUL - 6 P 1:12
 PHOENIX, ARIZONA

FedEx®

press

Page 1 of 2

ORIGIN ID: SGUA (435) 628-3916
MICHAEL COX
TIM COX
27 BLACK ROCK ROAD
8655 S 187TH ST
LITTLEFIELD, AZ 86432
UNITED STATES US


SHIP DATE: 05JUL18
ACTWGT: 1.00 LB
CAD: 109994631/INET3980

BILL SENDER

TO **BLM**
BUREAU OF LAND MANAGEMENT AZ
1 N CENTRAL AVE
STE 800
PHOENIX AZ 85004

(602) 417-9200 REF
INV PO DEPT

55210453000045




FRI - 06 JUL 3:00P
STANDARD OVERNIGHT

TRK# 7726 4027 2492
0204

ASR
85004
PHX

XH ZSYA

AZ-US



Extremely Urgent

RI 276 9 D
ST 22 15:00 2492
07.06

◀ Insert shipping document here.



earthsmart

FedEx carbon-neutral
envelope shipping


FedEx

TRK# 7726 4027 2492
0201

FRI - 06 JUL AA
STANDARD OVERNIGHT

XH ZSYA

ASR
85004
AZ-US PHX



#2637519 07/05 552J2/B532/DCH5

6/1/00 dx

RECEIVED
BLM AZ STATE OFFICE
2010 JUL - 6 P 4:10
PHOENIX ARIZONA



United States Department of the Interior
Bureau of Land Management
 DIV OF LANDS, MINRLS & ENERGY
 ONE N CENTRAL AVE
 PHOENIX, AZ 85004 -4427
 Phone: 602-417-9200

Receipt

No: 4208693

Transaction #: 4323685	
Date of Transaction: 07/10/2018	
CUSTOMER:	
WESTERN MINING AND MINERALS INC PO BOX 850 ST GEORGE,UT 84771-0850 US	

LINE #	QTY	DESCRIPTION	REMARKS	UNIT PRICE	TOTAL
1	1.00	LOCATABLE MINERALS / MINING CLAIMS- NOT NEW-UNADJUD,ONE AUTH NO. ONLY / MINING CLAIM MONEY RECEIVED CASES: AMC354466/\$63085.00	MAINT 2019/407	- n/a -	63085.00
TOTAL:					\$63,085.00

PAYMENT INFORMATION			
1	AMOUNT:	63085.00	POSTMARKED: N/A
	TYPE:	CHECK	RECEIVED: 07/06/2018
	CHECK NO:	0080000029	
	NAME:	WESTERN MINING AND MINERALS INC PO BOX 850 ST GEORGE UT 84771-0850 US	

REMARKS

This receipt was generated by the automated BLM Collections and Billing System and is a paper representation of a portion of the official electronic record contained therein.

WHEN RECORDED, RETURN TO:



P.O. Box 850
St. George, UT 84771

AFFIDAVIT OF PAYMENT OF ANNUAL MINING CLAIM
MAINTENANCE FEES (ARIZONA)
(and Notice of Intention To Hold)

STATE OF UTAH)
) ss.
COUNTY OF WASHINGTON)

On this 3 day of July, 2017, Western Mining and Minerals, Inc. ("Western Mining"), of P O Box 850, St. George, Utah, 84771, record holder of unpatented placer mining claims, timely paid its annual maintenance fees in the sum of \$63,085.00 ("Payment") to comply with the Act of August 10, 1993 [107 Stat.405, as amended and extended by the Act of October 21, 1998, 112 Stat. 2681-235, or other federal law] and with 43 C.F.R. § 3833.1-5. The annual payment covers the 2017 - 2018 assessment year commencing at 12:00 o'clock noon on September 1, 2017, for those unpatented placer mining claims affecting federal public lands in Mohave County, Arizona, described in Exhibits A through C to this Affidavit. Western Mining contemporaneously filed this Affidavit with the Bureau of Land Management with the Payment to meet the requirements of 43 C.F.R. § 3833.105(b). This Affidavit has been or will be recorded in Mohave County to comply with state law regarding maintenance of mining claims. The claim groups, claims quantities, and exhibits of appearance are, as follows:

James Hardie Gypsum, Inc	224	Exhibits A
New Gypsum	1	Exhibit B
Mt. Aetna	3	Exhibit B
Gypsum Hills	12	Exhibit B
Gypsum Dome	4	Exhibit B
Gypsum Town	1	Exhibit B
WMMI	<u>17</u>	Exhibit C
Total	262	

This Affidavit of Payment of Annual Mining Claim Maintenance Fees also serves as a Notice of Intention to Hold to comply with the Federal Land Policy and Management Act and state law.


The undersigned is an officer or duly appointed agent of Western Mining and is authorized to conduct business in connection with the unpatented placer mining claims.

Dated this 3 day of July, 2017.

Kenneth E. Thompson
Kenneth E. Thompson - WMMI Mine Manager

SUBSCRIBED AND SWORN TO before me this 3 day of July, 2017.

Christian Ernesto Navarrete
Notary Public:
Residing in: 734 W. Sunset Blvd. St. George UT 84770
My Commission expires: 02-03-18



RECEIPT # 3920842

139164
354466
367127
74022

PHOENIX, ARIZONA

2011 AUG - 3 P 2: 11

RECEIVED
BLM OFFICE

EXHIBIT A

UNPATENTED PLACER MINING CLAIMS IN MOHAVE COUNTY, ARIZONA

(GILA & SALT RIVER MERIDIAN)

Claim Name	Lands Affected	BLM AMC No.	Location Date	Recording Date	Book/ Page
James Hardie Gypsum, Inc. #1	N $\frac{1}{2}$ SW $\frac{1}{4}$ NW $\frac{1}{4}$ Section 8, T41N-R12W	354466	09-02-2000	11-15-2000	Bk. 3621 Pg. 753,4
James Hardie Gypsum, Inc. #2	S $\frac{1}{2}$ SW $\frac{1}{4}$ NW $\frac{1}{4}$ Section 8, T41N-R12W	354467	09-02-2000	11-15-2000	Bk. 3621 Pg. 755,6
James Hardie Gypsum, Inc. #3	N $\frac{1}{2}$ NW $\frac{1}{4}$ SW $\frac{1}{4}$ Section 8, T41N-R12W	354468	09-02-2000	11-15-2000	Bk. 3621 Pg. 757,8
James Hardie Gypsum, Inc. #4	S $\frac{1}{2}$ NW $\frac{1}{4}$ SW $\frac{1}{4}$ Section 8, T41N-R12W	354469	09-02-2000	11-15-2000	Bk. 3621 Pg. 759,60
James Hardie Gypsum, Inc. #5	N $\frac{1}{2}$ SW $\frac{1}{4}$ SW $\frac{1}{4}$ Section 8, T41N-R12W	354470	09-02-2000	11-15-2000	Bk. 3621 Pg. 761,2
James Hardie Gypsum, Inc. #6	S $\frac{1}{2}$ SW $\frac{1}{4}$ SW $\frac{1}{4}$ Section 8, T41N-R12W	354471	09-02-2000	11-15-2000	Bk. 3621 Pg. 763,4
James Hardie Gypsum, Inc. #7	N $\frac{1}{2}$ NE $\frac{1}{4}$ NE $\frac{1}{4}$ Section 7, T41N-R12W	354472	09-02-2000	11-15-2000	Bk. 3621 Pg. 765,6
James Hardie Gypsum, Inc. #8	S $\frac{1}{2}$ NE $\frac{1}{4}$ NE $\frac{1}{4}$ Section 7, T41N-R12W	354473	09-02-2000	11-15-2000	Bk. 3621 Pg. 767,8
James Hardie Gypsum, Inc. #9	N $\frac{1}{2}$ SE $\frac{1}{4}$ NE $\frac{1}{4}$ Section 7, T41N-R12W	354474	09-02-2000	11-15-2000	Bk. 3621 Pg. 769,70
James Hardie Gypsum, Inc. #10	S $\frac{1}{2}$ SE $\frac{1}{4}$ NE $\frac{1}{4}$ Section 7, T41N-R12W	354475	09-02-2000	11-15-2000	Bk. 3621 Pg. 771,2
James Hardie Gypsum, Inc. #11	N $\frac{1}{2}$ NW $\frac{1}{4}$ NE $\frac{1}{4}$ Section 7 T41N-R12W	354476	09-02-2000	11-15-2000	Bk. 3621 Pg. 773,4
James Hardie Gypsum, Inc. #12	S $\frac{1}{2}$ NW $\frac{1}{4}$ NE $\frac{1}{4}$ Section 7, T41N-R12W	354477	09-02-2000	11-15-2000	Bk. 3621 Pg. 775,6
James Hardie Gypsum, Inc. #13	N $\frac{1}{2}$ SW $\frac{1}{4}$ NE $\frac{1}{4}$ Section 7, T41N-R12W	354478	09-02-2000	11-15-2000	Bk. 3621 Pg. 777,8
James Hardie Gypsum, Inc. #14	S $\frac{1}{2}$ SW $\frac{1}{4}$ NE $\frac{1}{4}$ Section 7, T41N-R12W	354479	09-02-2000	11-15-2000	Bk. 3621 Pg. 779,80
James Hardie Gypsum, Inc. #15	N $\frac{1}{2}$ NE $\frac{1}{4}$ SE $\frac{1}{4}$ Section 7, T41N-R12W	354480	09-02-2000	11-15-2000	Bk. 3621 Pg. 781,2
James Hardie Gypsum, Inc. #16	S $\frac{1}{2}$ NE $\frac{1}{4}$ SE $\frac{1}{4}$ Section 7, T41N-R12W	354481	09-02-2000	11-15-2000	Bk. 3621 Pg. 783,4

PHOENIX, ARIZONA

RECEIVED
2010
MAR 30
2:12

Claim Name	Lands Allotted	BLM AMC No.	Location Date	Recording Date	Book/ Page
James Hardie Gypsum, Inc. #55	N $\frac{1}{2}$ NW $\frac{1}{4}$ NW $\frac{1}{4}$ Section 18, T41N-R12W	354520 ⁷	09-02-2000	11-15-2000	Bk. 3621 Pg. 861,62
James Hardie Gypsum, Inc. #56	S $\frac{1}{2}$ NW $\frac{1}{4}$ NW $\frac{1}{4}$ Section 18, T41N-R12W	354521	09-02-2000	11-15-2000	Bk. 3621 Pg. 863,64
James Hardie Gypsum, Inc. #57	N $\frac{1}{2}$ SW $\frac{1}{4}$ NW $\frac{1}{4}$ Section 18, T41N-R12W	354522	09-02-2000	11-15-2000	Bk. 3621 Pg. 865,66
James Hardie Gypsum, Inc. #58	S $\frac{1}{2}$ SW $\frac{1}{4}$ NW $\frac{1}{4}$ Section 18, T41N-R12W	354523	09-02-2000	11-15-2000	Bk. 3621 Pg. 867,68
James Hardie Gypsum, Inc. #59	N $\frac{1}{2}$ NE $\frac{1}{4}$ NE $\frac{1}{4}$ Section 13, T41N-R13W	354524	09-02-2000	11-15-2000	Bk. 3621 Pg. 869,70
James Hardie Gypsum, Inc. #60	S $\frac{1}{2}$ NE $\frac{1}{4}$ NE $\frac{1}{4}$ Section 13, T41N-R13W	354525	09-02-2000	11-15-2000	Bk. 3621 Pg. 871,72
James Hardie Gypsum, Inc. #61	N $\frac{1}{2}$ SE $\frac{1}{4}$ NE $\frac{1}{4}$ Section 13, T41N-R13W	354526	09-02-2000	11-15-2000	Bk. 3621 Pg. 873,74
James Hardie Gypsum, Inc. #62	S $\frac{1}{2}$ SE $\frac{1}{4}$ NE $\frac{1}{4}$ Section 13 T41N-R13W	354527	09-02-2000	11-15-2000	Bk. 3621 Pg. 875,76
James Hardie Gypsum, Inc. #63	N $\frac{1}{2}$ NW $\frac{1}{4}$ NE $\frac{1}{4}$ Section 13, T41N-R13W	354528	09-02-2000	11-15-2000	Bk. 3621 Pg. 877,78
James Hardie Gypsum, Inc. #64	S $\frac{1}{2}$ NW $\frac{1}{4}$ NE $\frac{1}{4}$ Section 13, T41N-R13W	354529	09-02-2000	11-15-2000	Bk. 3621 Pg. 879, 80
James Hardie Gypsum, Inc. #65	N $\frac{1}{2}$ SW $\frac{1}{4}$ NE $\frac{1}{4}$ Section 13, T41N-R13W	354530	09-02-2000	11-15-2000	Bk. 3621 Pg. 881,82
James Hardie Gypsum, Inc. #66	S $\frac{1}{2}$ SW $\frac{1}{4}$ NE $\frac{1}{4}$ Section 13, T41N-R13W	354531	09-02-2000	11-15-2000	Bk. 3621 Pg. 883,84
James Hardie Gypsum, Inc. #67	N $\frac{1}{2}$ NE $\frac{1}{4}$ SE $\frac{1}{4}$ Section 13, T41N-R13W	354532	09-02-2000	11-15-2000	Bk. 3621 Pg. 885,86
James Hardie Gypsum, Inc. #68	S $\frac{1}{2}$ NE $\frac{1}{4}$ SE $\frac{1}{4}$ Section 13, T41N-R13W	354533	09-02-2000	11-15-2000	Bk. 3621 Pg. 887, 88
James Hardie Gypsum, Inc. #69	N $\frac{1}{2}$ SE $\frac{1}{4}$ SE $\frac{1}{4}$ Section 13, T41N-R13W	354534	09-02-2000	11-15-2000	Bk. 3621 Pg. 889,90
James Hardie Gypsum, Inc. #70	S $\frac{1}{2}$ SE $\frac{1}{4}$ SE $\frac{1}{4}$ Section 13, T41N-R13W	354535	09-02-2000	11-15-2000	Bk. 3621 Pg. 891,92
James Hardie Gypsum, Inc. #71	N $\frac{1}{2}$ NW $\frac{1}{4}$ SE $\frac{1}{4}$ Section 13, T41N-R13W	354536	09-02-2000	11-15-2000	Bk. 3621 Pg. 893,94
James Hardie Gypsum, Inc. #72	S $\frac{1}{2}$ NW $\frac{1}{4}$ SE $\frac{1}{4}$ Section 13, T41N-R13W	354537	09-02-2000	11-15-2000	Bk. 3621 Pg. 895,96
James Hardie Gypsum, Inc. #73	N $\frac{1}{2}$ SW $\frac{1}{4}$ SE $\frac{1}{4}$ Section 13, T41N-R13W	354538	09-02-2000	11-15-2000	Bk. 3621 Pg. 897, 98

PHOENIX, ARIZONA

2017 AUG -3
 REC'D
 2:12

Claim Name	Lands Allotted	BLM AMC No.	Location Date	Recording Date	Book/ Page
James Hardie Gypsum, Inc. #91	N $\frac{1}{2}$ NE $\frac{1}{4}$ NE $\frac{1}{4}$ Section 24, T41N-R13W	354556	09-02-2000	11-15-2000	Bk. 3621 Pg. 933,34
James Hardie Gypsum, Inc. #92	S $\frac{1}{2}$ NE $\frac{1}{4}$ NE $\frac{1}{4}$ Section 24, T41N-R13W	354557	09-02-2000	11-15-2000	Bk. 3621 Pg. 935,36
James Hardie Gypsum, Inc. #93	N $\frac{1}{2}$ SE $\frac{1}{4}$ NE $\frac{1}{4}$ Section 24, T41N-R13W	354558	09-02-2000	11-15-2000	Bk. 3621 Pg. 937,38
James Hardie Gypsum, Inc. #94	S $\frac{1}{2}$ SE $\frac{1}{4}$ NE $\frac{1}{4}$ Section 24, T41N-R13W	354559	09-02-2000	11-15-2000	Bk. 3621 Pg. 939,40
James Hardie Gypsum, Inc. #95	N $\frac{1}{2}$ NW $\frac{1}{4}$ NE $\frac{1}{4}$ Section 24, T41N-R13W	354560	09-02-2000	11-15-2000	Bk. 3621 Pg. 941,42
James Hardie Gypsum, Inc. #96	S $\frac{1}{2}$ NW $\frac{1}{4}$ NE $\frac{1}{4}$ Section 24, T41N-R13W	354561	09-02-2000	11-15-2000	Bk. 3621 Pg. 943,44
James Hardie Gypsum, Inc. #97	N $\frac{1}{2}$ SW $\frac{1}{4}$ NE $\frac{1}{4}$ Section 24, T41N-R13W	354562	09-02-2000	11-15-2000	Bk. 3621 Pg. 945,46
James Hardie Gypsum, Inc. #98	S $\frac{1}{2}$ SW $\frac{1}{4}$ NE $\frac{1}{4}$ Section 24, T41N-R13W	354563	09-02-2000	11-15-2000	Bk. 3621 Pg. 947,48
James Hardie Gypsum, Inc. #99	N $\frac{1}{2}$ NE $\frac{1}{4}$ SE $\frac{1}{4}$ Section 19, T41N-R12W	354564	09-02-2000	11-15-2000	Bk. 3621 Pg. 949,50
James Hardie Gypsum, Inc. #100	S $\frac{1}{2}$ NE $\frac{1}{4}$ SE $\frac{1}{4}$ Section 19, T41N-R12W	354565	09-02-2000	11-15-2000	Bk. 3621 Pg. 951,52
James Hardie Gypsum, Inc. #101	N $\frac{1}{2}$ SE $\frac{1}{4}$ SE $\frac{1}{4}$ Section 19, T41N-R12W	354566	09-02-2000	11-15-2000	Bk. 3621 Pg. 953,54
James Hardie Gypsum, Inc. #102	S $\frac{1}{2}$ SE $\frac{1}{4}$ SE $\frac{1}{4}$ Section 19, T41N-R12W	354567	09-02-2000	11-15-2000	Bk. 3621 Pg. 955,56
James Hardie Gypsum, Inc. #103	N $\frac{1}{2}$ NW $\frac{1}{4}$ SE $\frac{1}{4}$ Section 19, T41N-R12W	354568	09-02-2000	11-15-2000	Bk. 3621 Pg. 957,58
James Hardie Gypsum, Inc. #104	S $\frac{1}{2}$ NW $\frac{1}{4}$ SE $\frac{1}{4}$ Section 19, T41N-R12W	354569	09-02-2000	11-15-2000	Bk. 3621 Pg. 959,60
James Hardie Gypsum, Inc. #105	N $\frac{1}{2}$ SW $\frac{1}{4}$ SE $\frac{1}{4}$ Section 19, T41N-R12W	354570	09-02-2000	11-15-2000	Bk. 3621 Pg. 961,62
James Hardie Gypsum, Inc. #106	S $\frac{1}{2}$ SW $\frac{1}{4}$ SE $\frac{1}{4}$ Section 19, T41N-R12W	354571	09-02-2000	11-15-2000	Bk. 3621 Pg. 963,64
James Hardie Gypsum, Inc. #107	N $\frac{1}{2}$ NE $\frac{1}{4}$ SW $\frac{1}{4}$ Section 19, T41N-R12W	354572	09-02-2000	11-15-2000	Bk. 3621 Pg. 965,66
James Hardie Gypsum, Inc. #108	S $\frac{1}{2}$ NE $\frac{1}{4}$ SW $\frac{1}{4}$ Section 19, T41N-R12W	354573	09-02-2000	11-15-2000	Bk. 3621 Pg. 967,68
James Hardie Gypsum, Inc. #109	N $\frac{1}{2}$ SE $\frac{1}{4}$ SW $\frac{1}{4}$ Section 19, T41N-R12W	354574	09-02-2000	11-15-2000	Bk. 3621 Pg. 969,70

PHOENIX, ARIZONA

701
 Pg. 965,66
 Bk. 3621
 Pg. 967,68
 Bk. 3621
 Pg. 969,70
 12

Claim Name	Lands Affected	BLM AMC No.	Location Date	Recording Date	Book/ Page
James Hardie Gypsum, Inc. #129	N $\frac{1}{2}$ SW $\frac{1}{4}$ NE $\frac{1}{4}$ Section 25, T41N-R13W	354594	09-03-2000	11-15-2000	Bk. 3622 Pg. 9,10
James Hardie Gypsum, Inc. #130	S $\frac{1}{2}$ SW $\frac{1}{4}$ NE $\frac{1}{4}$ Section 25, T41N-R13W	354595	09-03-2000	11-15-2000	Bk. 3622 Pg. 11,12
James Hardie Gypsum, Inc. #131	N $\frac{1}{2}$ NE $\frac{1}{4}$ NW $\frac{1}{4}$ Section 25, T41N-R13W	354596	09-03-2000	11-15-2000	Bk. 3622 Pg. 13,14
James Hardie Gypsum, Inc. #132	S $\frac{1}{2}$ NE $\frac{1}{4}$ NW $\frac{1}{4}$ Section 25, T41N-R13W	354597	09-03-2000	11-15-2000	Bk. 3622 Pg. 15,16
James Hardie Gypsum, Inc. #133	N $\frac{1}{2}$ SE $\frac{1}{4}$ NW $\frac{1}{4}$ Section 25, T41N-R13W	354598	09-03-2000	11-15-2000	Bk. 3622 Pg. 17,18
James Hardie Gypsum, Inc. #134	S $\frac{1}{2}$ SE $\frac{1}{4}$ NW $\frac{1}{4}$ Section 25, T41N-R13W	354599	09-03-2000	11-15-2000	Bk. 3622 Pg. 19,20
James Hardie Gypsum, Inc. #135	N $\frac{1}{2}$ NW $\frac{1}{4}$ NW $\frac{1}{4}$ Section 25, T41N-R13W	354600	09-03-2000	11-15-2000	Bk. 3622 Pg. 21,22
James Hardie Gypsum, Inc. #136	S $\frac{1}{2}$ NW $\frac{1}{4}$ NW $\frac{1}{4}$ Section 25, T41N-R13W	354601	09-03-2000	11-15-2000	Bk. 3622 Pg. 23,24
James Hardie Gypsum, Inc. #137	N $\frac{1}{2}$ SW $\frac{1}{4}$ NW $\frac{1}{4}$ Section 25, T41N-R13W	354602	09-03-2000	11-15-2000	Bk. 3622 Pg. 25,26
James Hardie Gypsum, Inc. #138	S $\frac{1}{2}$ SW $\frac{1}{4}$ NW $\frac{1}{4}$ Section 25, T41N-R13W	354603	09-03-2000	11-15-2000	Bk. 3622 Pg. 27,28
James Hardie Gypsum, Inc. #139	N $\frac{1}{2}$ NE $\frac{1}{4}$ SW $\frac{1}{4}$ Section 25, T41N-R13W	354604	09-03-2000	11-15-2000	Bk. 3622 Pg. 29,30
James Hardie Gypsum, Inc. #140	S $\frac{1}{2}$ NE $\frac{1}{4}$ SW $\frac{1}{4}$ Section 25, T41N-R13W	354605	09-03-2000	11-15-2000	Bk. 3622 Pg. 31,32
James Hardie Gypsum, Inc. #141	N $\frac{1}{2}$ SE $\frac{1}{4}$ SW $\frac{1}{4}$ Section 25, T41N-R13W	354606	09-03-2000	11-15-2000	Bk. 3622 Pg. 33,34
James Hardie Gypsum, Inc. #142	S $\frac{1}{2}$ SE $\frac{1}{4}$ SW $\frac{1}{4}$ Section 25, T41N-R13W	354607	09-03-2000	11-15-2000	Bk. 3622 Pg. 35,36
James Hardie Gypsum, Inc. #143	N $\frac{1}{2}$ NE $\frac{1}{4}$ SW $\frac{1}{4}$ Section 25, T41N-R13W	354608	09-03-2000	11-15-2000	Bk. 3622 Pg. 37,38
James Hardie Gypsum, Inc. #144	S $\frac{1}{2}$ NE $\frac{1}{4}$ SW $\frac{1}{4}$ Section 25, T41N-R13W	354609	09-03-2000	11-15-2000	Bk. 3622 Pg. 39,40
James Hardie Gypsum, Inc. #145	N $\frac{1}{2}$ SW $\frac{1}{4}$ SW $\frac{1}{4}$ Section 25, T41N-R13W	354610	09-03-2000	11-15-2000	Bk. 3622 Pg. 41,42
James Hardie Gypsum, Inc. #146	S $\frac{1}{2}$ SW $\frac{1}{4}$ SW $\frac{1}{4}$ Section 25, T41N-R13W	354611	09-03-2000	11-15-2000	Bk. 3622 Pg. 43,44
James Hardie Gypsum, Inc. #147	N $\frac{1}{2}$ NE $\frac{1}{4}$ SW $\frac{1}{4}$ Section 20, T41N-R12W	354612	09-02-2000	11-15-2000	Bk. 3622 Pg. 45,46

DEER, ARIZONA

2011 AUG - 3 P 2: 12

Claim Name	Land A ^{dd} ed	AMC No.	Location Date	Recording Date	Book/ Page
James Hardie Gypsum, Inc. #167	N ½ NE ¼ SE ¼ Section 30, T41N-R12W	354632 7	09-03-2000	11-15-2000	Bk. 3622 Pg. 85, 86
James Hardie Gypsum, Inc. #168	S ½ NE ¼ SE ¼ Section 30, T41N-R12W	354633	09-03-2000	11-15-2000	Bk. 3622 Pg. 87, 88
James Hardie Gypsum, Inc. #169	N ½ SE ¼ SE ¼ Section 30, T41N-R12W	354634	09-03-2000	11-15-2000	Bk. 3622 Pg. 89, 90
James Hardie Gypsum, Inc. #170	S ½ SE ¼ SE ¼ Section 30, T41N-R12W	354635	09-03-2000	11-15-2000	Bk. 3622 Pg. 91, 92
James Hardie Gypsum, Inc. #171	N ½ NW ¼ SE ¼ Section 30, T41N-R12W	354636	09-03-2000	11-15-2000	Bk. 3622 Pg. 93, 94
James Hardie Gypsum, Inc. #172	S ½ NW ¼ SE ¼ Section 30, T41N-R12W	354637	09-03-2000	11-15-2000	Bk. 3622 Pg. 95, 96
James Hardie Gypsum, Inc. #173	N ½ SW ¼ SE ¼ Section 30, T41N-R12W	354638	09-03-2000	11-15-2000	Bk. 3622 Pg. 97, 98
James Hardie Gypsum, Inc. #174	S ½ SW ¼ SE ¼ Section 30, T41N-R12W	354639	09-03-2000	11-15-2000	Bk. 3622 Pg. 99, 100
James Hardie Gypsum, Inc. #175	N ½ NE ¼ NW ¼ Section 30, T41N-R12W	354640	09-03-2000	11-15-2000	Bk. 3622 Pg. 101, 102
James Hardie Gypsum, Inc. #176	S ½ NE ¼ NW ¼ Section 30, T41N-R12W	354641	09-03-2000	11-15-2000	Bk. 3622 Pg. 103, 104
James Hardie Gypsum, Inc. #177	N ½ SE ¼ NW ¼ Section 30, T41N-R12W	354642	09-03-2000	11-15-2000	Bk. 3622 Pg. 105, 106
James Hardie Gypsum, Inc. #178	S ½ SE ¼ NW ¼ Section 30, T41N-R12W	354643	09-03-2000	11-15-2000	Bk. 3622 Pg. 107, 108
James Hardie Gypsum, Inc. #179	N ½ NW ¼ NW ¼ Section 31, T41N-R12W	354644	09-05-2000	11/15/2000	Bk. 3622 Pg. 109, 110
James Hardie Gypsum, Inc. #180	S ½ NW ¼ NW ¼ Section 31, T41N-R12W	354645	09-05-2000	11-15-2000	Bk. 3622 Pg. 111, 112
James Hardie Gypsum, Inc. #205	N 12/ SW ¼ NW ¼ Section 25, T41N-R12W	354670	09-04-2000	11-15-2000	Bk. 3622 Pg. 161, 162
James Hardie Gypsum, Inc. #206	S ½ NW ¼ NW ¼ Section 25, T41N-R12W	354671	09-04-2000	11-15-2000	Bk. 3622 Pg. 163, 164
James Hardie Gypsum, Inc. #207	N ½ NW ¼ NW ¼ Section 25, T41N-R12W	354672	09-04-2000	11-15-2000	Bk. 3622 Pg. 165, 166

RECEIVED
 CLM 7
 2017 AUG - 3
 PHOENIX, ARIZONA
 3

Claim Name	Land Aff	BLM AMC No.	Location Date	Recording Date	Book/ Page
James Hardie Gypsum, Inc. #225	S ½ NE ¼ NW ¼ Section 2, T40N-R12W	354690	09-04-2000	11-15-2000	Bk. 3622 Pg. 201, 202
James Hardie Gypsum, Inc. #226	N ½ SE ¼ NW ¼ Section 2, T40N-R12W	354691	09-04-2000	11-15-2000	Bk. 3622 Pg. 203, 204
James Hardie Gypsum, Inc. #227	S ½ SE ¼ NW ¼ Section 2, T40N-R12W	354692	09-04-2000	11-15-2000	Bk. 3622 Pg. 205, 206
James Hardie Gypsum, Inc. #228	S ½ SW ¼ NW ¼ Section 2, T40N-R12W	354693	09-04-2000	11-15-2000	Bk. 3622 Pg. 207, 208
James Hardie Gypsum, Inc. #229	N ½ SW ¼ NW ¼ Section 2, T40N-R12W	354694	09-04-2000	11-15-2000	Bk. 3622 Pg. 209, 210
James Hardie Gypsum, Inc. #232	N ½ NE ¼ SW ¼ Section 2, T40N-R12W	354697	09-04-2000	11-15-2000	Bk. 3622 Pg. 215, 216
James Hardie Gypsum, Inc. #236	S ½ SW ¼ SW ¼ Section 2, T40N-R12W	354701	09-04-2000	11-15-2000	Bk. 3622 Pg. 223, 224
James Hardie Gypsum Inc. #237	N ½ SW ¼ SW ¼ Section 2, T40N-R12W	354702	09-04-2000	11-15-2000	Bk. 3622 Pg. 224, 226
James Hardie Gypsum, Inc. #238	S ½ NW ¼ SW ¼ Section 2, T40N-R12W	354703	09-04-2000	11-15-2000	Bk. 3622 Pg. 227, 228
James Hardie Gypsum, Inc. #239	N ½ NW ¼ SW ¼ Section 2, T40N-R12W	354704	09-04-2000	11-15-2000	Bk. 3622 Pg. 229, 230
James Hardie Gypsum, Inc. #240	N ½ NE ¼ SE ¼ Section 3, T40N-R12W	354705	09-04-2000	11-15-2000	Bk. 3622 Pg. 231, 232
James Hardie Gypsum, Inc. #241	S ½ NE ¼ SE ¼ Section 3, T40N-R12W	354706	09-04-2000	11-15-2000	Bk. 3622 Pg. 233, 234
James Hardie Gypsum, Inc. #242	N ½ SE ¼ SE ¼ Section 3, T40N-R12W	354707	09-04-2000	11-15-2000	Bk. 3622 Pg. 235, 236
James Hardie Gypsum, Inc. #243	S ½ SE ¼ SE ¼ Section 3, T40N-R12W	354708	09-04-2000	11-15-2000	Bk. 3622 Pg. 237, 238
James Hardie Gypsum, Inc. #244	S ½ SW ¼ SW ¼ Section 3, T40N-R12W	354709	09-04-2000	11-15-2000	Bk. 3622 Pg. 239, 240
James Hardie Gypsum, Inc. #245	N ½ SW ¼ SE ¼ Section 3, T40N-R12W	354710	09-04-2000	11-15-2000	Bk. 3622 Pg. 241, 242
James Hardie Gypsum, Inc. #246	S ½ NW ¼ SE ¼ Section 3, T40N-R12W	354711	09-04-2000	11-15-2000	Bk. 3622 Pg. 243, 244

2017 AUG - 3 P 2:13

Township 40 North, Range 12 West, G&SRM

Sections 2, 3, & 11

Township 41 North, Range 12 West, G&SRM

Sections 7, 8, 18, 19, 20, 25, 26, 29, 30, and 31

Township 41 North, Range 13 West, G&SRM

Section 13, 24, & 25

RECEIVED
2011 AUG -3 P 2:13
PHOENIX, ARIZONA

<u>Claim Name</u>	<u>Description</u>	<u>Book/Page</u>	<u>Number</u>
Gypsum Hills #22	SW ¼ Section 28	5-R/53	74125

GYPSUM DOME CLAIMS

The following are situated in T. 41 N., R. 11 W., S.R.B.M., Mohave County, Arizona:

<u>County</u>	<u>BLM</u>		
<u>Claim Name</u>	<u>Description</u>	<u>Book/Page</u>	<u>Number</u>
Gypsum Dome #11	SW ¼ Section 20	5-R/20	74129
Gypsum Dome #12	NW ¼ Section 20	5-R/21	74130
Gypsum Dome #17	NE ¼ Section 19	5-R/26	74135
Gypsum Dome #18	SE ¼ Section 19	5-R/27	74136

GYPSUM TOWN CLAIMS

The following are situated in T. 40N., R. 12 W., S.R.B.M., Mohave County, Arizona

<u>County</u>	<u>BLM</u>		
<u>Claim Name</u>	<u>Description</u>	<u>Book/Page</u>	<u>Number</u>
Gypsum Town #47	SW ¼ Section 3	5-R/222	74052

RECEIVED
 PLM AND REVENUE OFFICE
 2017 AUG - 3 P 2:13
 PHOENIX, ARIZONA

Claim Name	Land Affected	AMC No.	Date	Date	Page
WMMI #17	N ½, NW ¼, NE ¼ Section 31 T41N-R12W	367143	09-12-2005	09-15-2005	Bk. 5838 Pg. 3

RECEIVED
BLM AZ STATE OFFICE
2011 AUG -3 P 2:13
PHOENIX, ARIZONA

**DEPARTMENT OF THE INTERIOR
BUREAU OF LAND MANAGEMENT
MINING CLAIMS**

**MC Customer Information - With Serial No. and Claim Name
ACTIVE CLAIMS**

Admin State: AZ

Geo State: AZ

**WESTERN MINING & MINERALS
PO BOX 850
ST GEORGE, UT 84771-0850**

CUSTOMER ID: 2232233

<u>Serial No.</u>	<u>Claim Name/Number</u>	<u>Lead Serial No.</u>	<u>Disposition</u>
AMC139177	MT AETNA #1	AMC139164	ACTIVE
AMC139180	MT AETNA #4	AMC139164	ACTIVE
AMC139181	MT AETNA #5	AMC139164	ACTIVE
AMC139183	NEW GYPSUM #2	AMC139164	ACTIVE
AMC354466	JAMES H GYPSUM #1	AMC354466	ACTIVE
AMC354467	JAMES H GYPSUM #2	AMC354466	ACTIVE
AMC354468	JAMES H GYPSUM #3	AMC354466	ACTIVE
AMC354469	JAMES H GYPSUM #4	AMC354466	ACTIVE
AMC354470	JAMES H GYPSUM #5	AMC354466	ACTIVE
AMC354471	JAMES H GYPSUM #6	AMC354466	ACTIVE
AMC354472	JAMES H GYPSUM #7	AMC354466	ACTIVE
AMC354473	JAMES H GYPSUM #8	AMC354466	ACTIVE
AMC354474	JAMES H GYPSUM #9	AMC354466	ACTIVE
AMC354475	JAMES H GYPSUM #10	AMC354466	ACTIVE
AMC354476	JAMES H GYPSUM #11	AMC354466	ACTIVE
AMC354477	JAMES H GYPSUM #12	AMC354466	ACTIVE
AMC354478	JAMES H GYPSUM #13	AMC354466	ACTIVE
AMC354479	JAMES H GYPSUM #14	AMC354466	ACTIVE
AMC354480	JAMES H GYPSUM #15	AMC354466	ACTIVE
AMC354481	JAMES H GYPSUM #16	AMC354466	ACTIVE
AMC354482	JAMES H GYPSUM #17	AMC354466	ACTIVE
AMC354483	JAMES H GYPSUM #18	AMC354466	ACTIVE
AMC354484	JAMES H GYPSUM #19	AMC354466	ACTIVE
AMC354485	JAMES H GYPSUM #20	AMC354466	ACTIVE
AMC354486	JAMES H GYPSUM #21	AMC354466	ACTIVE
AMC354487	JAMES H GYPSUM #22	AMC354466	ACTIVE
AMC354488	JAMES H GYPSUM #23	AMC354466	ACTIVE
AMC354489	JAMES H GYPSUM #24	AMC354466	ACTIVE
AMC354490	JAMES H GYPSUM #25	AMC354466	ACTIVE
AMC354491	JAMES H GYPSUM #26	AMC354466	ACTIVE
AMC354492	JAMES H GYPSUM #27	AMC354466	ACTIVE
AMC354493	JAMES H GYPSUM #28	AMC354466	ACTIVE
AMC354494	JAMES H GYPSUM #29	AMC354466	ACTIVE
AMC354495	JAMES H GYPSUM #30	AMC354466	ACTIVE
AMC354496	JAMES H GYPSUM #31	AMC354466	ACTIVE
AMC354497	JAMES H GYPSUM #32	AMC354466	ACTIVE
AMC354498	JAMES H GYPSUM #33	AMC354466	ACTIVE
AMC354499	JAMES H GYPSUM #34	AMC354466	ACTIVE
AMC354500	JAMES H GYPSUM #35	AMC354466	ACTIVE
AMC354501	JAMES H GYPSUM #36	AMC354466	ACTIVE
AMC354502	JAMES H GYPSUM #37	AMC354466	ACTIVE
AMC354503	JAMES H GYPSUM #38	AMC354466	ACTIVE
AMC354504	JAMES H GYPSUM #39	AMC354466	ACTIVE
AMC354505	JAMES H GYPSUM #40	AMC354466	ACTIVE
AMC354506	JAMES H GYPSUM #41	AMC354466	ACTIVE
AMC354507	JAMES H GYPSUM #42	AMC354466	ACTIVE
AMC354508	JAMES H GYPSUM #43	AMC354466	ACTIVE
AMC354509	JAMES H GYPSUM #44	AMC354466	ACTIVE
AMC354510	JAMES H GYPSUM #45	AMC354466	ACTIVE
AMC354511	JAMES H GYPSUM #46	AMC354466	ACTIVE
AMC354512	JAMES H GYPSUM #47	AMC354466	ACTIVE

**DEPARTMENT OF THE INTERIOR
BUREAU OF LAND MANAGEMENT
MINING CLAIMS**

**MC Customer Information - With Serial No. and Claim Name
ACTIVE CLAIMS**

<u>Serial No.</u>	<u>Claim Name/Number</u>	<u>Lead Serial No.</u>	<u>Disposition</u>
AMC354513	JAMES H GYPSUM #48	AMC354466	ACTIVE
AMC354514	JAMES H GYPSUM #49	AMC354466	ACTIVE
AMC354515	JAMES H GYPSUM #50	AMC354466	ACTIVE
AMC354516	JAMES H GYPSUM #51	AMC354466	ACTIVE
AMC354517	JAMES H GYPSUM #52	AMC354466	ACTIVE
AMC354518	JAMES H GYPSUM #53	AMC354466	ACTIVE
AMC354519	JAMES H GYPSUM #54	AMC354466	ACTIVE
AMC354520	JAMES H GYPSUM #55	AMC354466	ACTIVE
AMC354521	JAMES H GYPSUM #56	AMC354466	ACTIVE
AMC354522	JAMES H GYPSUM #57	AMC354466	ACTIVE
AMC354523	JAMES H GYPSUM #58	AMC354466	ACTIVE
AMC354524	JAMES H GYPSUM #59	AMC354466	ACTIVE
AMC354525	JAMES H GYPSUM #60	AMC354466	ACTIVE
AMC354526	JAMES H GYPSUM #61	AMC354466	ACTIVE
AMC354527	JAMES H GYPSUM #62	AMC354466	ACTIVE
AMC354528	JAMES H GYPSUM #63	AMC354466	ACTIVE
AMC354529	JAMES H GYPSUM #64	AMC354466	ACTIVE
AMC354530	JAMES H GYPSUM #65	AMC354466	ACTIVE
AMC354531	JAMES H GYPSUM #66	AMC354466	ACTIVE
AMC354532	JAMES H GYPSUM #67	AMC354466	ACTIVE
AMC354533	JAMES H GYPSUM #68	AMC354466	ACTIVE
AMC354534	JAMES H GYPSUM #69	AMC354466	ACTIVE
AMC354535	JAMES H GYPSUM #70	AMC354466	ACTIVE
AMC354536	JAMES H GYPSUM #71	AMC354466	ACTIVE
AMC354537	JAMES H GYPSUM #72	AMC354466	ACTIVE
AMC354538	JAMES H GYPSUM #73	AMC354466	ACTIVE
AMC354539	JAMES H GYPSUM #74	AMC354466	ACTIVE
AMC354540	JAMES H GYPSUM #75	AMC354466	ACTIVE
AMC354541	JAMES H GYPSUM #76	AMC354466	ACTIVE
AMC354542	JAMES H GYPSUM #77	AMC354466	ACTIVE
AMC354543	JAMES H GYPSUM #78	AMC354466	ACTIVE
AMC354544	JAMES H GYPSUM #79	AMC354466	ACTIVE
AMC354545	JAMES H GYPSUM #80	AMC354466	ACTIVE
AMC354546	JAMES H GYPSUM #81	AMC354466	ACTIVE
AMC354547	JAMES H GYPSUM #82	AMC354466	ACTIVE
AMC354548	JAMES H GYPSUM #83	AMC354466	ACTIVE
AMC354549	JAMES H GYPSUM #84	AMC354466	ACTIVE
AMC354550	JAMES H GYPSUM #85	AMC354466	ACTIVE
AMC354551	JAMES H GYPSUM #86	AMC354466	ACTIVE
AMC354552	JAMES H GYPSUM #87	AMC354466	ACTIVE
AMC354553	JAMES H GYPSUM #88	AMC354466	ACTIVE
AMC354554	JAMES H GYPSUM #89	AMC354466	ACTIVE
AMC354555	JAMES H GYPSUM #90	AMC354466	ACTIVE
AMC354556	JAMES H GYPSUM #91	AMC354466	ACTIVE
AMC354557	JAMES H GYPSUM #92	AMC354466	ACTIVE
AMC354558	JAMES H GYPSUM #93	AMC354466	ACTIVE
AMC354559	JAMES H GYPSUM #94	AMC354466	ACTIVE
AMC354560	JAMES H GYPSUM #95	AMC354466	ACTIVE
AMC354561	JAMES H GYPSUM #96	AMC354466	ACTIVE
AMC354562	JAMES H GYPSUM #97	AMC354466	ACTIVE
AMC354563	JAMES H GYPSUM #98	AMC354466	ACTIVE
AMC354564	JAMES H GYPSUM #99	AMC354466	ACTIVE
AMC354565	JAMES H GYPSUM #100	AMC354466	ACTIVE
AMC354566	JAMES H GYPSUM #101	AMC354466	ACTIVE
AMC354567	JAMES H GYPSUM #102	AMC354466	ACTIVE
AMC354568	JAMES H GYPSUM #103	AMC354466	ACTIVE
AMC354569	JAMES H GYPSUM #104	AMC354466	ACTIVE
AMC354570	JAMES H GYPSUM #105	AMC354466	ACTIVE
AMC354571	JAMES H GYPSUM #106	AMC354466	ACTIVE

**DEPARTMENT OF THE INTERIOR
BUREAU OF LAND MANAGEMENT
MINING CLAIMS**

**MC Customer Information - With Serial No. and Claim Name
ACTIVE CLAIMS**

<u>Serial No.</u>	<u>Claim Name/Number</u>	<u>Lead Serial No.</u>	<u>Disposition</u>
AMC354572	JAMES H GYPSUM #107	AMC354466	ACTIVE
AMC354573	JAMES H GYPSUM #108	AMC354466	ACTIVE
AMC354574	JAMES H GYPSUM #109	AMC354466	ACTIVE
AMC354575	JAMES H GYPSUM #110	AMC354466	ACTIVE
AMC354576	JAMES H GYPSUM #111	AMC354466	ACTIVE
AMC354577	JAMES H GYPSUM #112	AMC354466	ACTIVE
AMC354578	JAMES H GYPSUM #113	AMC354466	ACTIVE
AMC354579	JAMES H GYPSUM #114	AMC354466	ACTIVE
AMC354580	JAMES H GYPSUM #115	AMC354466	ACTIVE
AMC354581	JAMES H GYPSUM #116	AMC354466	ACTIVE
AMC354582	JAMES H GYPSUM #117	AMC354466	ACTIVE
AMC354583	JAMES H GYPSUM #118	AMC354466	ACTIVE
AMC354584	JAMES H GYPSUM #119	AMC354466	ACTIVE
AMC354585	JAMES H GYPSUM #120	AMC354466	ACTIVE
AMC354586	JAMES H GYPSUM #121	AMC354466	ACTIVE
AMC354587	JAMES H GYPSUM #122	AMC354466	ACTIVE
AMC354588	JAMES H GYPSUM #123	AMC354466	ACTIVE
AMC354589	JAMES H GYPSUM #124	AMC354466	ACTIVE
AMC354590	JAMES H GYPSUM #125	AMC354466	ACTIVE
AMC354591	JAMES H GYPSUM #126	AMC354466	ACTIVE
AMC354592	JAMES H GYPSUM #127	AMC354466	ACTIVE
AMC354593	JAMES H GYPSUM #128	AMC354466	ACTIVE
AMC354594	JAMES H GYPSUM #129	AMC354466	ACTIVE
AMC354595	JAMES H GYPSUM #130	AMC354466	ACTIVE
AMC354596	JAMES H GYPSUM #131	AMC354466	ACTIVE
AMC354597	JAMES H GYPSUM #132	AMC354466	ACTIVE
AMC354598	JAMES H GYPSUM #133	AMC354466	ACTIVE
AMC354599	JAMES H GYPSUM #134	AMC354466	ACTIVE
AMC354600	JAMES H GYPSUM #135	AMC354466	ACTIVE
AMC354601	JAMES H GYPSUM #136	AMC354466	ACTIVE
AMC354602	JAMES H GYPSUM #137	AMC354466	ACTIVE
AMC354603	JAMES H GYPSUM #138	AMC354466	ACTIVE
AMC354604	JAMES H GYPSUM #139	AMC354466	ACTIVE
AMC354605	JAMES H GYPSUM #140	AMC354466	ACTIVE
AMC354606	JAMES H GYPSUM #141	AMC354466	ACTIVE
AMC354607	JAMES H GYPSUM #142	AMC354466	ACTIVE
AMC354608	JAMES H GYPSUM #143	AMC354466	ACTIVE
AMC354609	JAMES H GYPSUM #144	AMC354466	ACTIVE
AMC354610	JAMES H GYPSUM #145	AMC354466	ACTIVE
AMC354611	JAMES H GYPSUM #146	AMC354466	ACTIVE
AMC354612	JAMES H GYPSUM #147	AMC354466	ACTIVE
AMC354613	JAMES H GYPSUM #148	AMC354466	ACTIVE
AMC354614	JAMES H GYPSUM #149	AMC354466	ACTIVE
AMC354615	JAMES H GYPSUM #150	AMC354466	ACTIVE
AMC354616	JAMES H GYPSUM #151	AMC354466	ACTIVE
AMC354617	JAMES H GYPSUM #152	AMC354466	ACTIVE
AMC354618	JAMES H GYPSUM #153	AMC354466	ACTIVE
AMC354619	JAMES H GYPSUM #154	AMC354466	ACTIVE
AMC354620	JAMES H GYPSUM #155	AMC354466	ACTIVE
AMC354621	JAMES H GYPSUM #156	AMC354466	ACTIVE
AMC354622	JAMES H GYPSUM #157	AMC354466	ACTIVE
AMC354623	JAMES H GYPSUM #158	AMC354466	ACTIVE
AMC354624	JAMES H GYPSUM #159	AMC354466	ACTIVE
AMC354625	JAMES H GYPSUM #160	AMC354466	ACTIVE
AMC354626	JAMES H GYPSUM #161	AMC354466	ACTIVE
AMC354627	JAMES H GYPSUM #162	AMC354466	ACTIVE
AMC354628	JAMES H GYPSUM #163	AMC354466	ACTIVE
AMC354629	JAMES H GYPSUM #164	AMC354466	ACTIVE
AMC354630	JAMES H GYPSUM #165	AMC354466	ACTIVE

**DEPARTMENT OF THE INTERIOR
BUREAU OF LAND MANAGEMENT
MINING CLAIMS**

**MC Customer Information - With Serial No. and Claim Name
ACTIVE CLAIMS**

<u>Serial No.</u>	<u>Claim Name/Number</u>	<u>Lead Serial No.</u>	<u>Disposition</u>
AMC354631	JAMES H GYPSUM #166	AMC354466	ACTIVE
AMC354632	JAMES H GYPSUM #167	AMC354466	ACTIVE
AMC354633	JAMES H GYPSUM #168	AMC354466	ACTIVE
AMC354634	JAMES H GYPSUM #169	AMC354466	ACTIVE
AMC354635	JAMES H GYPSUM #170	AMC354466	ACTIVE
AMC354636	JAMES H GYPSUM #171	AMC354466	ACTIVE
AMC354637	JAMES H GYPSUM #172	AMC354466	ACTIVE
AMC354638	JAMES H GYPSUM #173	AMC354466	ACTIVE
AMC354639	JAMES H GYPSUM #174	AMC354466	ACTIVE
AMC354640	JAMES H GYPSUM #175	AMC354466	ACTIVE
AMC354641	JAMES H GYPSUM #176	AMC354466	ACTIVE
AMC354642	JAMES H GYPSUM #177	AMC354466	ACTIVE
AMC354643	JAMES H GYPSUM #178	AMC354466	ACTIVE
AMC354644	JAMES H GYPSUM #179	AMC354466	ACTIVE
AMC354645	JAMES H GYPSUM #180	AMC354466	ACTIVE
AMC354670	JAMES H GYPSUM #205	AMC354466	ACTIVE
AMC354671	JAMES H GYPSUM #206	AMC354466	ACTIVE
AMC354672	JAMES H GYPSUM #207	AMC354466	ACTIVE
AMC354673	JAMES H GYPSUM #208	AMC354466	ACTIVE
AMC354674	JAMES H GYPSUM #209	AMC354466	ACTIVE
AMC354675	JAMES H GYPSUM #210	AMC354466	ACTIVE
AMC354676	JAMES H GYPSUM #211	AMC354466	ACTIVE
AMC354677	JAMES H GYPSUM #212	AMC354466	ACTIVE
AMC354678	JAMES H GYPSUM #213	AMC354466	ACTIVE
AMC354679	JAMES H GYPSUM #214	AMC354466	ACTIVE
AMC354680	JAMES H GYPSUM #215	AMC354466	ACTIVE
AMC354681	JAMES H GYPSUM #216	AMC354466	ACTIVE
AMC354682	JAMES H GYPSUM #217	AMC354466	ACTIVE
AMC354683	JAMES H GYPSUM #218	AMC354466	ACTIVE
AMC354684	JAMES H GYPSUM #219	AMC354466	ACTIVE
AMC354685	JAMES H GYPSUM #220	AMC354466	ACTIVE
AMC354686	JAMES H GYPSUM #221	AMC354466	ACTIVE
AMC354687	JAMES H GYPSUM #222	AMC354466	ACTIVE
AMC354688	JAMES H GYPSUM #223	AMC354466	ACTIVE
AMC354689	JAMES H GYPSUM #224	AMC354466	ACTIVE
AMC354690	JAMES H GYPSUM #225	AMC354466	ACTIVE
AMC354691	JAMES H GYPSUM #226	AMC354466	ACTIVE
AMC354692	JAMES H GYPSUM #227	AMC354466	ACTIVE
AMC354693	JAMES H GYPSUM #228	AMC354466	ACTIVE
AMC354694	JAMES H GYPSUM #229	AMC354466	ACTIVE
AMC354697	JAMES H GYPSUM #232	AMC354466	ACTIVE
AMC354701	JAMES H GYPSUM #236	AMC354466	ACTIVE
AMC354702	JAMES H GYPSUM #237	AMC354466	ACTIVE
AMC354703	JAMES H GYPSUM #238	AMC354466	ACTIVE
AMC354704	JAMES H GYPSUM #239	AMC354466	ACTIVE
AMC354705	JAMES H GYPSUM #240	AMC354466	ACTIVE
AMC354706	JAMES H GYPSUM #241	AMC354466	ACTIVE
AMC354707	JAMES H GYPSUM #242	AMC354466	ACTIVE
AMC354708	JAMES H GYPSUM #243	AMC354466	ACTIVE
AMC354709	JAMES H GYPSUM #244	AMC354466	ACTIVE
AMC354710	JAMES H GYPSUM #245	AMC354466	ACTIVE
AMC354711	JAMES H GYPSUM #246	AMC354466	ACTIVE
AMC354712	JAMES H GYPSUM #247	AMC354466	ACTIVE
AMC354716	JAMES H GYPSUM #251	AMC354466	ACTIVE
AMC354717	JAMES H GYPSUM #252	AMC354466	ACTIVE
AMC354721	JAMES H GYPSUM #256	AMC354466	ACTIVE
AMC354722	JAMES H GYPSUM #257	AMC354466	ACTIVE
AMC354723	JAMES H GYPSUM #258	AMC354466	ACTIVE
AMC354724	JAMES H GYPSUM #259	AMC354466	ACTIVE

DEPARTMENT OF THE INTERIOR
BUREAU OF LAND MANAGEMENT
MINING CLAIMS

MC Customer Information - With Serial No. and Claim Name
ACTIVE CLAIMS

<u>Serial No.</u>	<u>Claim Name/Number</u>	<u>Lead Serial No.</u>	<u>Disposition</u>
AMC367127	WMMI #1	AMC367127	ACTIVE
AMC367128	WMMI #2	AMC367127	ACTIVE
AMC367129	WMMI #3	AMC367127	ACTIVE
AMC367130	WMMI #4	AMC367127	ACTIVE
AMC367131	WMMI #5	AMC367127	ACTIVE
AMC367132	WMMI #6	AMC367127	ACTIVE
AMC367133	WMMI #7	AMC367127	ACTIVE
AMC367134	WMMI #8	AMC367127	ACTIVE
AMC367135	WMMI #9	AMC367127	ACTIVE
AMC367136	WMMI #10	AMC367127	ACTIVE
AMC367137	WMMI #11	AMC367127	ACTIVE
AMC367138	WMMI #12	AMC367127	ACTIVE
AMC367139	WMMI #13	AMC367127	ACTIVE
AMC367140	WMMI #14	AMC367127	ACTIVE
AMC367141	WMMI #15	AMC367127	ACTIVE
AMC367142	WMMI #16	AMC367127	ACTIVE
AMC367143	WMMI #17	AMC367127	ACTIVE
AMC74052	GYP SUM TOWN 47	AMC74022	ACTIVE
AMC74105	GYP SUM HILLS NO. 1	AMC74022	ACTIVE
AMC74106	GYP SUM HILLS NO. 2	AMC74022	ACTIVE
AMC74107	GYP SUM HILLS NO. 3	AMC74022	ACTIVE
AMC74108	GYP SUM HILLS NO. 4	AMC74022	ACTIVE
AMC74109	GYP SUM HILLS NO. 5	AMC74022	ACTIVE
AMC74110	GYP SUM HILLS NO 7	AMC74022	ACTIVE
AMC74111	GYP SUM HILLS NO 8	AMC74022	ACTIVE
AMC74112	GYP SUM HILLS NO 9	AMC74022	ACTIVE
AMC74113	GYP SUM HILLS NO 10	AMC74022	ACTIVE
AMC74123	GYP SUM HILLS NO 20	AMC74022	ACTIVE
AMC74125	GYP SUM HILLS NO 22	AMC74022	ACTIVE
AMC74129	GYP SUM DOME NO 11	AMC74022	ACTIVE
AMC74130	GYP SUM DOME NO 12	AMC74022	ACTIVE
AMC74135	GYP SUM DOME NO 17	AMC74022	ACTIVE
AMC74136	GYP SUM DOME NO 18	AMC74022	ACTIVE
AMC74149	GYP SUM HILLS #6	AMC74022	ACTIVE

Number of ACTIVE cases: 262


ORIGIN ID: SGUA (435) 628-3916
MICHAEL COX
TIM COX
27 BLACK ROCK ROAD
8655 S 187TH ST
LITTLEFIELD, AZ 86432
UNITED STATES US

SHIP DATE: 01AUG17
ACTWGT:
CAD: 109994631/NET3920

BILL SENDER



TO
BLM ARIZONA STATE OFFICE
1 N CENTRAL AVE
STE 800
PHOENIX AZ 85004
(602) 254-2403



TRK# 7797 8626 3935
0201

WED - 02 AUG 3:00P
STANDARD OVERNIGHT

XH ZSYA


DSR
85004
DLV

FedEx
TRK# 7797 8626 3935
0201

THU - 03 AUG 3:00P
STANDARD OVERNIGHT

XH ZSYA

DSR
85004
PHX
AZ-US



Extremely Urgent

United States Department of the Interior
Bureau of Land Management
 DIV OF LANDS, MINRLS & ENERGY
 ONE N CENTRAL AVE
 PHOENIX, AZ 85004 -4427
 Phone: 602-417-9200

Receipt

No: 3920842

Transaction #: 4030338	
Date of Transaction: 08/04/2017	
CUSTOMER:	
WESTERN MINING & MINERALS PO BOX 850 ST GEORGE, UT 84771-0850 US	

LINE #	QTY	DESCRIPTION	REMARKS	UNIT PRICE	TOTAL
1	1.00	LOCATABLE MINERALS / MINING CLAIMS- NOT NEW-UNADJUD, ONE AUTH NO. ONLY / MINING CLAIM MONEY RECEIVED CASES: AMC354466/\$63085.00	MAINT FEE 2018 (262)	- n/a -	63085.00
TOTAL:					\$63,085.00

PAYMENT INFORMATION					
1	AMOUNT:	63085.00	POSTMARKED:	08/02/2017	
	TYPE:	CHECK	RECEIVED:	08/03/2017	
	CHECK NO:	40000697			
	NAME:	SAINT GOBAIN CORPORATION 31500 SOLON RD SOLON OH 44139 US			

REMARKS

This receipt was generated by the automated BLM Collections and Billing System and is a paper representation of a portion of the official electronic record contained therein.

354466

139164

74022
367127

RECEIVED
BLM AZ STATE OFFICE
2016 JUL 21 P 1:15
PHOENIX, ARIZONA

WHEN RECORDED, RETURN TO:



P.O. Box 850
St. George, UT 84771

AFFIDAVIT OF PAYMENT OF ANNUAL MINING CLAIM
MAINTENANCE FEES (ARIZONA)
(and Notice of Intention To Hold)

STATE OF UTAH)
) ss.
COUNTY OF WASHINGTON)

On this 28 day of JUNE, 2016, Western Mining and Minerals, Inc. ("Western Mining"), of P O Box 850, St. George, Utah, 84771, record holder of unpatented placer mining claims, timely paid its annual maintenance fees in the sum of \$63,085.00 ("Payment") to comply with the Act of August 10, 1993 [107 Stat.405, as amended and extended by the Act of October 21, 1998, 112 Stat. 2681-235, or other federal law] and with 43 C.F.R. § 3833.1-5. The annual payment covers the 2016 - 2017 assessment year commencing at 12:00 o'clock noon on September 1, 2016, for those unpatented placer mining claims affecting federal public lands in Mohave County, Arizona, described in Exhibits A through C to this Affidavit. Western Mining contemporaneously filed this Affidavit with the Bureau of Land Management with the Payment to meet the requirements of 43 C.F.R. § 3833.105(b). This Affidavit has been or will be recorded in Mohave County to comply with state law regarding maintenance of mining claims. The claim groups, claims quantities, and exhibits of appearance are, as follows:

James Hardie Gypsum, Inc	224	Exhibits A
New Gypsum	1	Exhibit B
Mt. Aetna	3	Exhibit B
Gypsum Hills	12	Exhibit B
Gypsum Dome	4	Exhibit B
Gypsum Town	1	Exhibit B
WMMI	<u>17</u>	Exhibit C
Total	262	

RECEIPT # _____


This Affidavit of Payment of Annual Mining Claim Maintenance Fees also serves as a Notice of Intention to Hold to comply with the Federal Land Policy and Management Act and state law.

The undersigned is an officer or duly appointed agent of Western Mining and is authorized to conduct business in connection with the unpatented placer mining claims.

Dated this 28 day of JUNE, 2016.

Kenneth E. Thompson
Kenneth E. Thompson - WMMI Mine Manager

SUBSCRIBED AND SWORN TO before me this 28 day of June, 2016.



Kayla Payne
Notary Public
Residing in: Wells Fargo Bank N.A.

My Commission expires: April 4, 2019




EXHIBIT A

UNPATENTED PLACER MINING CLAIMS IN MOHAVE COUNTY, ARIZONA

(GILA & SALT RIVER MERIDIAN)

Claim Name	Lands Affected	BLM AMC No.	Location Date	Recording Date	Book/ Page
James Hardie Gypsum, Inc. #1	N $\frac{1}{2}$ SW $\frac{1}{4}$ NW $\frac{1}{4}$ Section 8, T41N-R12W	354466	09-02-2000	11-15-2000	Bk. 3621 Pg. 753,4
James Hardie Gypsum, Inc. #2	S $\frac{1}{2}$ SW $\frac{1}{4}$ NW $\frac{1}{4}$ Section 8, T41N-R12W	354467	09-02-2000	11-15-2000	Bk. 3621 Pg. 755,6
James Hardie Gypsum, Inc. #3	N $\frac{1}{2}$ NW $\frac{1}{4}$ SW $\frac{1}{4}$ Section 8, T41N-R12W	354468	09-02-2000	11-15-2000	Bk. 3621 Pg. 757,8
James Hardie Gypsum, Inc. #4	S $\frac{1}{2}$ NW $\frac{1}{4}$ SW $\frac{1}{4}$ Section 8, T41N-R12W	354469	09-02-2000	11-15-2000	Bk. 3621 Pg. 759,60
James Hardie Gypsum, Inc. #5	N $\frac{1}{2}$ SW $\frac{1}{4}$ SW $\frac{1}{4}$ Section 8, T41N-R12W	354470	09-02-2000	11-15-2000	Bk. 3621 Pg. 761,2
James Hardie Gypsum, Inc. #6	S $\frac{1}{2}$ SW $\frac{1}{4}$ SW $\frac{1}{4}$ Section 8, T41N-R12W	354471	09-02-2000	11-15-2000	Bk. 3621 Pg. 763,4
James Hardie Gypsum, Inc. #7	N $\frac{1}{2}$ NE $\frac{1}{4}$ NE $\frac{1}{4}$ Section 7, T41N-R12W	354472	09-02-2000	11-15-2000	Bk. 3621 Pg. 765,6
James Hardie Gypsum, Inc. #8	S $\frac{1}{2}$ NE $\frac{1}{4}$ NE $\frac{1}{4}$ Section 7, T41N-R12W	354473	09-02-2000	11-15-2000	Bk. 3621 Pg. 767,8
James Hardie Gypsum, Inc. #9	N $\frac{1}{2}$ SE $\frac{1}{4}$ NE $\frac{1}{4}$ Section 7, T41N-R12W	354474	09-02-2000	11-15-2000	Bk. 3621 Pg. 769,70
James Hardie Gypsum, Inc. #10	S $\frac{1}{2}$ SE $\frac{1}{4}$ NE $\frac{1}{4}$ Section 7, T41N-R12W	354475	09-02-2000	11-15-2000	Bk. 3621 Pg. 771,2
James Hardie Gypsum, Inc. #11	N $\frac{1}{2}$ NW $\frac{1}{4}$ NE $\frac{1}{4}$ Section 7 T41N-R12W	354476	09-02-2000	11-15-2000	Bk. 3621 Pg. 773,4
James Hardie Gypsum, Inc. #12	S $\frac{1}{2}$ NW $\frac{1}{4}$ NE $\frac{1}{4}$ Section 7, T41N-R12W	354477	09-02-2000	11-15-2000	Bk. 3621 Pg. 775,6
James Hardie Gypsum, Inc. #13	N $\frac{1}{2}$ SW $\frac{1}{4}$ NE $\frac{1}{4}$ Section 7, T41N-R12W	354478	09-02-2000	11-15-2000	Bk. 3621 Pg. 777,8
James Hardie Gypsum, Inc. #14	S $\frac{1}{2}$ SW $\frac{1}{4}$ NE $\frac{1}{4}$ Section 7, T41N-R12W	354479	09-02-2000	11-15-2000	Bk. 3621 Pg. 779,80
James Hardie Gypsum, Inc. #15	N $\frac{1}{2}$ NE $\frac{1}{4}$ SE $\frac{1}{4}$ Section 7, T41N-R12W	354480	09-02-2000	11-15-2000	Bk. 3621 Pg. 781,2
James Hardie Gypsum, Inc. #16	S $\frac{1}{2}$ NE $\frac{1}{4}$ SE $\frac{1}{4}$ Section 7, T41N-R12W	354481	09-02-2000	11-15-2000	Bk. 3621 Pg. 783, 4

RECEIVED
 BLM AZ STATE OFFICE
 2016 JUL 2
 PHOENIX, ARIZONA

Claim Name	Lands 4 11 ted	BLM AMC No.	Location Date	Recording Date	Book/ Page
James Hardie Gypsum, Inc. #17	N $\frac{1}{4}$ SE $\frac{1}{4}$ SE $\frac{1}{4}$ Section 7, T41N-R12W	354482 ⁷	09-02-2000	11-15-2000	Bk. 3621 Pg. 785,6
James Hardie Gypsum, Inc. #18	S $\frac{1}{4}$ SE $\frac{1}{4}$ SE $\frac{1}{4}$ Section 7, T41N-R12W	354483	09-02-2000	11-15-2000	Bk. 3621 Pg. 787,8
James Hardie Gypsum, Inc. #19	N $\frac{1}{4}$ NW $\frac{1}{4}$ SE $\frac{1}{4}$ Section 7, T41N-R12W	354484	09-02-2000	11-15-2000	Bk. 3621 Pg. 789,90
James Hardie Gypsum, Inc. #20	S $\frac{1}{4}$ NW $\frac{1}{4}$ SE $\frac{1}{4}$ Section 7, T41N-R12W	354485	09-02-2000	11-15-2000	Bk. 3621 Pg. 791,2
James Hardie Gypsum, Inc. #21	N $\frac{1}{4}$ SW $\frac{1}{4}$ SE $\frac{1}{4}$ Section 7, T41N-R12W	354486	09-02-2000	11-15-2000	Bk. 3621 Pg. 793,4
James Hardie Gypsum, Inc. #22	S $\frac{1}{4}$ SW $\frac{1}{4}$ SE $\frac{1}{4}$ Section 7, T41N-R12W	354487	09-02-2000	11-15-2000	Bk. 3621 Pg. 795,6
James Hardie Gypsum, Inc. #23	N $\frac{1}{4}$ NE $\frac{1}{4}$ SW $\frac{1}{4}$ Section 7, T41N-R12W	354488	09-02-2000	11-15-2000	Bk. 3621 Pg. 797,8
James Hardie Gypsum, Inc. #24	S $\frac{1}{4}$ NE $\frac{1}{4}$ SW $\frac{1}{4}$ Section 7, T41N-R12W	354489	09-02-2000	11-15-2000	Bk. 3621 Pg. 799,800
James Hardie Gypsum, Inc. #25	N $\frac{1}{4}$ SE $\frac{1}{4}$ SW $\frac{1}{4}$ Section 7, T41N-R12W	354490	09-02-2000	11-15-2000	Bk. 3621 Pg. 801,02
James Hardie Gypsum, Inc. #26	S $\frac{1}{4}$ SE $\frac{1}{4}$ SW $\frac{1}{4}$ Section 7, T41N-R12W	354491	09-02-2000	11-15-2000	Bk. 3621 Pg. 803,04
James Hardie Gypsum, Inc. #27	N $\frac{1}{4}$ NE $\frac{1}{4}$ NE $\frac{1}{4}$ Section 18, T41N-R12W	354492	09-02-2000	11-15-2000	Bk. 3621 Pg. 805,06
James Hardie Gypsum, Inc. #28	S $\frac{1}{4}$ NE $\frac{1}{4}$ NE $\frac{1}{4}$ Section 18, T41N-R12W	354493	09-02-2000	11-15-2000	Bk. 3621 Pg. 807,08
James Hardie Gypsum, Inc. #29	N $\frac{1}{4}$ SE $\frac{1}{4}$ NE $\frac{1}{4}$ Section 18, T41N-R12W	354494	09-02-2000	11-15-2000	Bk. 3621 Pg. 809,810
James Hardie Gypsum, Inc. #30	S $\frac{1}{4}$ SE $\frac{1}{4}$ NE $\frac{1}{4}$ Section 18, T41N-R12W	354495	09-02-2000	11-15-2000	Bk. 3621 Pg. 811,12
James Hardie Gypsum, Inc. #31	N $\frac{1}{4}$ NW $\frac{1}{4}$ NE $\frac{1}{4}$ Section 18 T41N-R12W	354496	09-02-2000	11-15-2000	Bk. 3621 Pg. 813,14
James Hardie Gypsum, Inc. #32	S $\frac{1}{4}$ NW $\frac{1}{4}$ NE $\frac{1}{4}$ Section 18, T41N-R12W	354497	09-02-2000	11-15-2000	Bk. 3621 Pg. 815,16
James Hardie Gypsum, Inc. #33	N $\frac{1}{4}$ SW $\frac{1}{4}$ NE $\frac{1}{4}$ Section 18, T41N-R12W	354498	09-02-2000	11-15-2000	Bk. 3621 Pg. 817,18
James Hardie Gypsum, Inc. #34	S $\frac{1}{4}$ SW $\frac{1}{4}$ NE $\frac{1}{4}$ Section 18, T41N-R12W	354499	09-02-2000	11-15-2000	Bk. 3621 Pg. 819,20
James Hardie Gypsum, Inc. #35	N $\frac{1}{4}$ NE $\frac{1}{4}$ SE $\frac{1}{4}$ Section 18, T41N-R12W	354500	09-02-2000	11-15-2000	Bk. 3621 Pg. 821,22

RECEIVED
 BLM AT STATE OFFICE
 2016 JUL 21 P 1:15
 PHOENIX, ARIZONA

Claim Name	Lands Affe—	BLM AMC No.	Location Date	Recording Date	Book/ Page
James Hardie Gypsum, Inc. #36	S½NE¼SE¼ Section 18, T41N-R12W	354501 7	09-02-2000	11-15-2000	Bk. 3621 Pg. 823,24
James Hardie Gypsum, Inc. #37	N½SE¼SE¼ Section 18, T41N-R12W	354502	09-02-2000	11-15-2000	Bk. 3621 Pg. 825,26
James Hardie Gypsum, Inc. #38	S½SE¼SE¼ Section 18, T41N-R12W	354503	09-02-2000	11-15-2000	Bk. 3621 Pg. 827,28
James Hardie Gypsum, Inc. #39	N½NW¼SE¼ Section 18, T41N-R12W	354504	09-02-2000	11-15-2000	Bk. 3621 Pg. 829,30
James Hardie Gypsum, Inc. #40	S½NW¼SE¼ Section 18, T41N-R12W	354505	09-02-2000	11-15-2000	Bk. 3621 Pg. 831,32
James Hardie Gypsum, Inc. #41	N½SW¼SE¼ Section 18, T41N-R12W	354506	09-02-2000	11-15-2000	Bk. 3621 Pg. 833,34
James Hardie Gypsum, Inc. #42	S½SW¼SE¼ Section 18, T41N-R12W	354507	09-02-2000	11-15-2000	Bk. 3621 Pg. 835,36
James Hardie Gypsum, Inc. #43	N½NE¼SW¼ Section 18, T41N-R12W	354508	09-02-2000	11-15-2000	Bk. 3621 Pg. 837,38
James Hardie Gypsum, Inc. #44	S½NE¼SW¼ Section 18, T41N-R12W	354509	09-02-2000	11-15-2000	Bk. 3621 Pg. 839, 40
James Hardie Gypsum, Inc. #45	N½SE¼SW¼ Section 18, T41N-R12W	354510	09-02-2000	11-15-2000	Bk. 3621 Pg. 841,42
James Hardie Gypsum, Inc. #46	S½SE¼SW¼ Section 18, T41N-R12W	354511	09-02-2000	11-15-2000	Bk. 3621 Pg. 843,44
James Hardie Gypsum, Inc. #47	N½NW¼SW¼ Section 18, T41N-R12W	354512	09-02-2000	11-15-2000	Bk. 3621 Pg. 845,46
James Hardie Gypsum, Inc. #48	S½NW¼SW¼ Section 18, T41N-R12W	354513	09-02-2000	11-15-2000	Bk. 3621 Pg. 847,48
James Hardie Gypsum, Inc. #49	N½SW¼SW¼ Section 18, T41N-R12W	354514	09-02-2000	11-15-2000	Bk. 3621 Pg. 849,50
James Hardie Gypsum, Inc. #50	S½SW¼SW¼ Section 18, 41N-R12W	354515	09-02-2000	11-15-2000	Bk. 3621 Pg. 851,52
James Hardie Gypsum, Inc. #51	N½NE¼NW¼ Section 18, T41N-R12W	354516	09-02-2000	11-15-2000	Bk. 3621 Pg. 853, 54
James Hardie Gypsum, Inc. #52	S½NE¼NW¼ Section 18, T41N-R12W	354517	09-02-2000	11-15-2000	Bk. 3621 Pg. 855,56
James Hardie Gypsum, Inc. #53	N½SE¼NW¼ Section 18, T41N-R12W	354518	09-02-2000	11-15-2000	Bk. 3621 Pg. 857,58
James Hardie Gypsum, Inc. #54	S½SE¼NW¼ Section 18, T41N-R12W	354519	09-02-2000	11-15-2000	Bk. 3621 Pg. 859,60

RECEIVED
 BLM AND STATE OFFICE
 2016 JUL 21 P 1:15
 PHOENIX ARIZONA

Claim Name	Lands Affected	BLM AMC No.	Location Date	Recording Date	Book/ Page
James Hardie Gypsum, Inc. #55	N $\frac{1}{2}$ NW $\frac{1}{4}$ Section 18, T41N-R12W	354520	09-02-2000	11-15-2000	Bk. 3621 Pg. 861,62
James Hardie Gypsum, Inc. #56	S $\frac{1}{2}$ NW $\frac{1}{4}$ NW $\frac{1}{4}$ Section 18, T41N-R12W	354521	09-02-2000	11-15-2000	Bk. 3621 Pg. 863,64
James Hardie Gypsum, Inc. #57	N $\frac{1}{2}$ SW $\frac{1}{4}$ NW $\frac{1}{4}$ Section 18, T41N-R12W	354522	09-02-2000	11-15-2000	Bk. 3621 Pg. 865,66
James Hardie Gypsum, Inc. #58	S $\frac{1}{2}$ SW $\frac{1}{4}$ NW $\frac{1}{4}$ Section 18, T41N-R12W	354523	09-02-2000	11-15-2000	Bk. 3621 Pg. 867,68
James Hardie Gypsum, Inc. #59	N $\frac{1}{2}$ NE $\frac{1}{4}$ NE $\frac{1}{4}$ Section 13, T41N-R13W	354524	09-02-2000	11-15-2000	Bk. 3621 Pg. 869,70
James Hardie Gypsum, Inc. #60	S $\frac{1}{2}$ NE $\frac{1}{4}$ NE $\frac{1}{4}$ Section 13, T41N-R13W	354525	09-02-2000	11-15-2000	Bk. 3621 Pg. 871,72
James Hardie Gypsum, Inc. #61	N $\frac{1}{2}$ SE $\frac{1}{4}$ NE $\frac{1}{4}$ Section 13, T41N-R13W	354526	09-02-2000	11-15-2000	Bk. 3621 Pg. 873,74
James Hardie Gypsum, Inc. #62	S $\frac{1}{2}$ SE $\frac{1}{4}$ NE $\frac{1}{4}$ Section 13 T41N-R13W	354527	09-02-2000	11-15-2000	Bk. 3621 Pg. 875,76
James Hardie Gypsum, Inc. #63	N $\frac{1}{2}$ NW $\frac{1}{4}$ NE $\frac{1}{4}$ Section 13, T41N-R13W	354528	09-02-2000	11-15-2000	Bk. 3621 Pg. 877,78
James Hardie Gypsum, Inc. #64	S $\frac{1}{2}$ NW $\frac{1}{4}$ NE $\frac{1}{4}$ Section 13, T41N-R13W	354529	09-02-2000	11-15-2000	Bk. 3621 Pg. 879, 80
James Hardie Gypsum, Inc. #65	N $\frac{1}{2}$ SW $\frac{1}{4}$ NE $\frac{1}{4}$ Section 13, T41N-R13W	354530	09-02-2000	11-15-2000	Bk. 3621 Pg. 881,82
James Hardie Gypsum, Inc. #66	S $\frac{1}{2}$ SW $\frac{1}{4}$ NE $\frac{1}{4}$ Section 13, T41N-R13W	354531	09-02-2000	11-15-2000	Bk. 3621 Pg. 883,84
James Hardie Gypsum, Inc. #67	N $\frac{1}{2}$ NE $\frac{1}{4}$ SE $\frac{1}{4}$ Section 13, T41N-R13W	354532	09-02-2000	11-15-2000	Bk. 3621 Pg. 885,86
James Hardie Gypsum, Inc. #68	S $\frac{1}{2}$ NE $\frac{1}{4}$ SE $\frac{1}{4}$ Section 13, T41N-R13W	354533	09-02-2000	11-15-2000	Bk. 3621 Pg. 887, 88
James Hardie Gypsum, Inc. #69	N $\frac{1}{2}$ SE $\frac{1}{4}$ SE $\frac{1}{4}$ Section 13, T41N-R13W	354534	09-02-2000	11-15-2000	Bk. 3621 Pg. 889,90
James Hardie Gypsum, Inc. #70	S $\frac{1}{2}$ SE $\frac{1}{4}$ SE $\frac{1}{4}$ Section 13, T41N-R13W	354535	09-02-2000	11-15-2000	Bk. 3621 Pg. 891,92
James Hardie Gypsum, Inc. #71	N $\frac{1}{2}$ NW $\frac{1}{4}$ SE $\frac{1}{4}$ Section 13, T41N-R13W	354536	09-02-2000	11-15-2000	Bk. 3621 Pg. 893,94
James Hardie Gypsum, Inc. #72	S $\frac{1}{2}$ NW $\frac{1}{4}$ SE $\frac{1}{4}$ Section 13, T41N-R13W	354537	09-02-2000	11-15-2000	Bk. 3621 Pg. 895,96
James Hardie Gypsum, Inc. #73	N $\frac{1}{2}$ SW $\frac{1}{4}$ SE $\frac{1}{4}$ Section 13, T41N-R13W	354538	09-02-2000	11-15-2000	Bk. 3621 Pg. 897, 98

RECEIVED
BLM AZ STATE OFFICE

2016 JUL 21 P 1:15

PHOENIX, ARIZONA

Claim Name	Lands Affected	BLM AMC No.	Location Date	Recording Date	Book/ Page
James Hardie Gypsum, Inc. #74	S½SW¼SE¼ Section 13, T41N-R13W	354539 ⁷	09-02-2000	11-15-2000	Bk. 3621 Pg. 899,900
James Hardie Gypsum, Inc. #75	N¼NE¼NE¼ Section 19, T41N-R12W	354540	09-02-2000	11-15-2000	Bk. 3621 Pg. 901,02
James Hardie Gypsum, Inc. #76	S¼NE¼NE¼ Section 19, T41N-R12W	354541	09-02-2000	11-15-2000	Bk. 3621 Pg. 903,04
James Hardie Gypsum, Inc. #77 (AMENDED 06-25-2001)	N¼SE¼NE¼ Section 19, T41N-R12W	354542	09-02-2000	11-15-2000	Bk. 3621 Pg. 905,06
James Hardie Gypsum, Inc. #78	S¼SE¼NE¼ Section 19, T41N-R12W	354543	09-02-2000	11-15-2000	Bk. 3621 Pg. 907,08
James Hardie Gypsum, Inc. #79 (AMENDED 12-21-2001)	N¼NW¼NE¼ Section 19, T41N-R12W	354544	09-02-2000	11-15-2000	Bk. 3621 Pg. 909,10
James Hardie Gypsum, Inc. #80	S¼NW¼NE¼ Section 19, T41N-R12W	354545	09-02-2000	11-15-2000	Bk. 3621 Pg. 911,12
James Hardie Gypsum, Inc. #81	N¼SW¼NE¼ Section 19, T41N-R12W	354546	09-02-2000	11-15-2000	Bk. 3621 Pg. 913,14
James Hardie Gypsum, Inc. #82	S¼SW¼NE¼ Section 19, T41N-R12W	354547	09-02-2000	11-15-2000	Bk. 3621 Pg. 915,16
James Hardie Gypsum, Inc. #83	N¼NE¼NW¼ Section 19, T41N-R12W	354548	09-02-2000	11-15-2000	Bk. 3621 Pg. 917,18
James Hardie Gypsum, Inc. #84	S¼NE¼NW¼ Section 19, T41N-R12W	354549	09-02-2000	11-15-2000	Bk. 3621 Pg. 919,20
James Hardie Gypsum, Inc. #85	N¼SE¼NW¼ Section 19, T41N-R12W	354550	09-02-2000	11-15-2000	Bk. 3621 Pg. 921,22
James Hardie Gypsum, Inc. #86	S¼SE¼NW¼ Section 19, T41N-R12W	354551	09-02-2000	11-15-2000	Bk. 3621 Pg. 923,24
James Hardie Gypsum, Inc. #87	N¼NW¼NW¼ Section 19, T41N-R12W	354552	09-02-2000	11-15-2000	Bk. 3621 Pg. 925,26
James Hardie Gypsum, Inc. #88	S¼NW¼NW¼ Section 19, T41N-R12W	354553	09-02-2000	11-15-2000	Bk. 3621 Pg. 927,28
James Hardie Gypsum, Inc. #89	N¼SW¼NW¼ Section 19, T41N-R12W	354554	09-02-2000	11-15-2000	Bk. 3621 Pg. 929,30
James Hardie Gypsum, Inc. #90	S¼SW¼NW¼ Section 19, T41N-R12W	354555	09-02-2000	11-15-2000	Bk. 3621 Pg. 931,32

RECEIVED
BLM/STATE OFFICE
2019 JUL 21 P 1:15

Claim Name	Lands Affected	BLM AMC No.	Location Date	Recording Date	Book/ Page
James Hardie Gypsum, Inc. #91	N $\frac{1}{2}$ NE $\frac{1}{4}$ NE $\frac{1}{4}$ Sección 24, T41N-R13W	354556	09-02-2000	11-15-2000	Bk. 3621 Pg. 933,34
James Hardie Gypsum, Inc. #92	S $\frac{1}{2}$ NE $\frac{1}{4}$ NE $\frac{1}{4}$ Section 24, T41N-R13W	354557	09-02-2000	11-15-2000	Bk. 3621 Pg. 935,36
James Hardie Gypsum, Inc. #93	N $\frac{1}{2}$ SE $\frac{1}{4}$ NE $\frac{1}{4}$ Section 24, T41N-R13W	354558	09-02-2000	11-15-2000	Bk. 3621 Pg. 937,38
James Hardie Gypsum, Inc. #94	S $\frac{1}{2}$ SE $\frac{1}{4}$ NE $\frac{1}{4}$ Section 24, T41N-R13W	354559	09-02-2000	11-15-2000	Bk. 3621 Pg. 939,40
James Hardie Gypsum, Inc. #95	N $\frac{1}{2}$ NW $\frac{1}{4}$ NE $\frac{1}{4}$ Section 24, T41N-R13W	354560	09-02-2000	11-15-2000	Bk. 3621 Pg. 941,42
James Hardie Gypsum, Inc. #96	S $\frac{1}{2}$ NW $\frac{1}{4}$ NE $\frac{1}{4}$ Section 24, T41N-R13W	354561	09-02-2000	11-15-2000	Bk. 3621 Pg. 943,44
James Hardie Gypsum, Inc. #97	N $\frac{1}{2}$ SW $\frac{1}{4}$ NE $\frac{1}{4}$ Section 24, T41N-R13W	354562	09-02-2000	11-15-2000	Bk. 3621 Pg. 945,46
James Hardie Gypsum, Inc. #98	S $\frac{1}{2}$ SW $\frac{1}{4}$ NE $\frac{1}{4}$ Section 24, T41N-R13W	354563	09-02-2000	11-15-2000	Bk. 3621 Pg. 947,48
James Hardie Gypsum, Inc. #99	N $\frac{1}{2}$ NE $\frac{1}{4}$ SE $\frac{1}{4}$ Section 19, T41N-R12W	354564	09-02-2000	11-15-2000	Bk. 3621 Pg. 949,50
James Hardie Gypsum, Inc. #100	S $\frac{1}{2}$ NE $\frac{1}{4}$ SE $\frac{1}{4}$ Section 19, T41N-R12W	354565	09-02-2000	11-15-2000	Bk. 3621 Pg. 951,52
James Hardie Gypsum, Inc. #101	N $\frac{1}{2}$ SE $\frac{1}{4}$ SE $\frac{1}{4}$ Section 19, T41N-R12W	354566	09-02-2000	11-15-2000	Bk. 3621 Pg. 953,54
James Hardie Gypsum, Inc. #102	S $\frac{1}{2}$ SE $\frac{1}{4}$ SE $\frac{1}{4}$ Section 19, T41N-R12W	354567	09-02-2000	11-15-2000	Bk. 3621 Pg. 955,56
James Hardie Gypsum, Inc. #103	N $\frac{1}{2}$ NW $\frac{1}{4}$ SE $\frac{1}{4}$ Section 19, T41N-R12W	354568	09-02-2000	11-15-2000	Bk. 3621 Pg. 957,58
James Hardie Gypsum, Inc. #104	S $\frac{1}{2}$ NW $\frac{1}{4}$ SE $\frac{1}{4}$ Section 19, T41N-R12W	354569	09-02-2000	11-15-2000	Bk. 3621 Pg. 959,60
James Hardie Gypsum, Inc. #105	N $\frac{1}{2}$ SW $\frac{1}{4}$ SE $\frac{1}{4}$ Section 19, T41N-R12W	354570	09-02-2000	11-15-2000	Bk. 3621 Pg. 961,62
James Hardie Gypsum, Inc. #106	S $\frac{1}{2}$ SW $\frac{1}{4}$ SE $\frac{1}{4}$ Section 19, T41N-R12W	354571	09-02-2000	11-15-2000	Bk. 3621 Pg. 963,64
James Hardie Gypsum, Inc. #107	N $\frac{1}{2}$ NE $\frac{1}{4}$ SW $\frac{1}{4}$ Section 19, T41N-R12W	354572	09-02-2000	11-15-2000	Bk. 3621 Pg. 965,66
James Hardie Gypsum, Inc. #108	S $\frac{1}{2}$ NE $\frac{1}{4}$ SW $\frac{1}{4}$ Section 19, T41N-R12W	354573	09-02-2000	11-15-2000	Bk. 3621 Pg. 967,68
James Hardie Gypsum, Inc. #109	N $\frac{1}{2}$ SE $\frac{1}{4}$ SW $\frac{1}{4}$ Section 19, T41N-R12W	354574	09-02-2000	11-15-2000	Bk. 3621 Pg. 969,70

PHOENIX, ARI

2016 JUL 21 F

RECEIVE
BLM ARI STATE

Claim Name	Lands Affected	BLM AMC No.	Location Date	Recording Date	Book/ Page
James Hardie Gypsum, Inc. #110	S½SE¼SW¼ Section 19, T41N-R12W	354575	09-02-2000	11-15-2000	Bk. 3621 Pg. 971,72
James Hardie Gypsum, Inc. #111	N¼NW¼SW¼ Section 19, T41N-R12W	354576	09-02-2000	11-15-2000	Bk. 3621 Pg. 973,74
James Hardie Gypsum, Inc. #112	S½NW¼SW¼ Section 19, T41N-R12W	354577	09-02-2000	11-15-2000	Bk. 3621 Pg. 975,76
James Hardie Gypsum, Inc. #113	N¼SW¼SW¼ Section 19, T41N-R12W	354578	09-02-2000	11-15-2000	Bk. 3621 Pg. 977,78
James Hardie Gypsum, Inc. #114	S½SW¼SW¼ Section 19, T41N-R12W	354579	09-02-2000	11-15-2000	Bk. 3621 Pg. 979,80
James Hardie Gypsum, Inc. #115	N¼NE¼SE¼ Section 24, T41N-R13W	354580	09-02-2000	11-15-2000	Bk. 3621 Pg. 981,82
James Hardie Gypsum, Inc. #116	S½NE¼SE¼ Section 24, T41N-R13W	354581	09-02-2000	11-15-2000	Bk. 3621 Pg. 983,84
James Hardie Gypsum, Inc. #117	N¼SE¼SE¼ Section 24, T41N-R13W	354582	09-02-2000	11-15-2000	Bk. 3621 Pg. 985,86
James Hardie Gypsum, Inc. #118	S¼SE¼SE¼ Section 24, T41N-R13W	354583	09-02-2000	11-15-2000	Bk. 3621 Pg. 987,88
James Hardie Gypsum, Inc. #119	N¼NW¼SE¼ Section 24, T41N-R13W	354584	09-02-2000	11-15-2000	Bk. 3621 Pg. 989,90
James Hardie Gypsum, Inc. #120	S¼NW¼SE¼ Section 24, T41N-R13W	354585	09-02-2000	11-15-2000	Bk. 3621 Pg. 991,92
James Hardie Gypsum, Inc. #121	N¼SW¼SE¼ Section 24, T41N-R13W	354586	09-02-2000	11-15-2000	Bk. 3621 Pg. 993,94
James Hardie Gypsum, Inc. #122	S¼SW¼SE¼ Section 24, T41N-R13W	354587	09-02-2000	11-15-2000	Bk. 3621 Pg. 995,96
James Hardie Gypsum, Inc. #123	N¼NE¼NE¼ Section 25, T41N-R13W	354588	09-03-2000	11-15-2000	Bk. 3621 Pg. 997,98
James Hardie Gypsum, Inc. #124	S¼NE¼NE¼ Section 25, T41N-R13W	354589	09-03-2000	11-15-2000	Bk. 3621 Pg. 999,1000
James Hardie Gypsum, Inc. #125	N¼SE¼NE¼ Section 25, T41N-R13W	354590	09-03-2000	11-15-2000	Bk. 3622 Pg. 1, 2
James Hardie Gypsum, Inc. #126	S¼SE¼NE¼ Section 25, T41N-R13W	354591	09-03-2000	11-15-2000	Bk. 3622 Pg. 3, 4
James Hardie Gypsum, Inc. #127	N¼NW¼NE¼ Section 25, T41N-R13W	354592	09-03-2000	11-15-2000	Bk. 3622 Pg. 5, 6
James Hardie Gypsum, Inc. #128	S¼NW¼NE¼ Section 25, T41N-R13W	354593	09-03-2000	11-15-2000	Bk. 3622 Pg. 7, 8

RECEIVED
 BLM AZ STATE OFFICE
 2016 JUL 21 P 1:16
 PHOENIX, ARIZONA

Claim Name	Lands Affected	BLM AMC No.	Location Date	Recording Date	Book/ Page
James Hardie Gypsum, Inc. #129	N $\frac{1}{2}$ SW $\frac{1}{4}$ NE $\frac{1}{4}$ Section 25, T41N-R13W	354594	09-03-2000	11-15-2000	Bk. 3622 Pg. 9,10
James Hardie Gypsum, Inc. #130	S $\frac{1}{2}$ SW $\frac{1}{4}$ NE $\frac{1}{4}$ Section 25, T41N-R13W	354595	09-03-2000	11-15-2000	Bk. 3622 Pg. 11,12
James Hardie Gypsum, Inc. #131	N $\frac{1}{2}$ NE $\frac{1}{4}$ NW $\frac{1}{4}$ Section 25, T41N-R13W	354596	09-03-2000	11-15-2000	Bk. 3622 Pg. 13,14
James Hardie Gypsum, Inc. #132	S $\frac{1}{2}$ NE $\frac{1}{4}$ NW $\frac{1}{4}$ Section 25, T41N-R13W	354597	09-03-2000	11-15-2000	Bk. 3622 Pg. 15,16
James Hardie Gypsum, Inc. #133	N $\frac{1}{2}$ SE $\frac{1}{4}$ NW $\frac{1}{4}$ Section 25, T41N-R13W	354598	09-03-2000	11-15-2000	Bk. 3622 Pg. 17,18
James Hardie Gypsum, Inc. #134	S $\frac{1}{2}$ SE $\frac{1}{4}$ NW $\frac{1}{4}$ Section 25, T41N-R13W	354599	09-03-2000	11-15-2000	Bk. 3622 Pg. 19,20
James Hardie Gypsum, Inc. #135	N $\frac{1}{2}$ NW $\frac{1}{4}$ NW $\frac{1}{4}$ Section 25, T41N-R13W	354600	09-03-2000	11-15-2000	Bk. 3622 Pg. 21,22
James Hardie Gypsum, Inc. #136	S $\frac{1}{2}$ NW $\frac{1}{4}$ NW $\frac{1}{4}$ Section 25, T41N-R13W	354601	09-03-2000	11-15-2000	Bk. 3622 Pg. 23,24
James Hardie Gypsum, Inc. #137	N $\frac{1}{2}$ SW $\frac{1}{4}$ NW $\frac{1}{4}$ Section 25, T41N-R13W	354602	09-03-2000	11-15-2000	Bk. 3622 Pg. 25,26
James Hardie Gypsum, Inc. #138	S $\frac{1}{2}$ SW $\frac{1}{4}$ NW $\frac{1}{4}$ Section 25, T41N-R13W	354603	09-03-2000	11-15-2000	Bk. 3622 Pg. 27,28
James Hardie Gypsum, Inc. #139	N $\frac{1}{2}$ NE $\frac{1}{4}$ SW $\frac{1}{4}$ Section 25, T41N-R13W	354604	09-03-2000	11-15-2000	Bk. 3622 Pg. 29,30
James Hardie Gypsum, Inc. #140	S $\frac{1}{2}$ NE $\frac{1}{4}$ SW $\frac{1}{4}$ Section 25, T41N-R13W	354605	09-03-2000	11-15-2000	Bk. 3622 Pg. 31,32
James Hardie Gypsum, Inc. #141	N $\frac{1}{2}$ SE $\frac{1}{4}$ SW $\frac{1}{4}$ Section 25, T41N-R13W	354606	09-03-2000	11-15-2000	Bk. 3622 Pg. 33,34
James Hardie Gypsum, Inc. #142	S $\frac{1}{2}$ SE $\frac{1}{4}$ SW $\frac{1}{4}$ Section 25, T41N-R13W	354607	09-03-2000	11-15-2000	Bk. 3622 Pg. 35,36
James Hardie Gypsum, Inc. #143	N $\frac{1}{2}$ NE $\frac{1}{4}$ SW $\frac{1}{4}$ Section 25, T41N-R13W	354608	09-03-2000	11-15-2000	Bk. 3622 Pg. 37,38
James Hardie Gypsum, Inc. #144	S $\frac{1}{2}$ NE $\frac{1}{4}$ SW $\frac{1}{4}$ Section 25, T41N-R13W	354609	09-03-2000	11-15-2000	Bk. 3622 Pg. 39,40
James Hardie Gypsum, Inc. #145	N $\frac{1}{2}$ SW $\frac{1}{4}$ SW $\frac{1}{4}$ Section 25, T41N-R13W	354610	09-03-2000	11-15-2000	Bk. 3622 Pg. 41,42
James Hardie Gypsum, Inc. #146	S $\frac{1}{2}$ SW $\frac{1}{4}$ SW $\frac{1}{4}$ Section 25, T41N-R13W	354611	09-03-2000	11-15-2000	Bk. 3622 Pg. 43,44
James Hardie Gypsum, Inc. #147	N $\frac{1}{2}$ NE $\frac{1}{4}$ SW $\frac{1}{4}$ Section 20, T41N-R12W	354612	09-02-2000	11-15-2000	Bk. 3622 Pg. 45,46

RECEIVED
 BLM AZ STATE OFFICE
 2016 JUL 21 P 1:19
 PHOENIX, ARIZONA

Claim Name	Lands Affected	BLM AMC No.	Location Date	Recording Date	Book/ Page
James Hardie Gypsum, Inc. #148	S½NE¼SW¼ Section 20, T41N-R12W	354613	09-02-2000	11-15-2000	Bk. 3622 Pg. 47,48
James Hardie Gypsum, Inc. #149	N½SE¼SW¼ Section 20, T41N-R12W	354614	09-02-2000	11-15-2000	Bk. 3622 Pg. 49,50
James Hardie Gypsum, Inc. #150	S½SE¼SW¼ Section 20, T41N-R12W	354615	09-02-2000	11-15-2000	Bk. 3622 Pg. 51,52
James Hardie Gypsum, Inc. #151	N½NW¼SW¼ Section 20, T41N-R12W	354616	09-02-2000	11-15-2000	Bk. 3622 Pg. 53,54
James Hardie Gypsum, Inc. #152	S½NW¼SW¼ Section 20, T41N-R12W	354617	09-02-2000	11-15-2000	Bk. 3622 Pg. 55,56
James Hardie Gypsum, Inc. #153	N½SW¼SW¼ Section 20, T41N-R12W	354618	09-02-2000	11-15-2000	Bk. 3622 Pg. 57,58
James Hardie Gypsum, Inc. #154	S½SW¼SW¼ Section 20, T41N-R12W	354619	09-02-2000	11-15-2000	Bk. 3622 Pg. 59,60
James Hardie Gypsum, Inc. #155	N½NW¼NW¼ Section 29, T41N-R12W	354620	09-03-2000	11-15-2000	Bk. 3622 Pg. 61,62
James Hardie Gypsum, Inc. #156	S½NW¼NW¼ Section 29, T41N-R12W	354621	09-03-2000	11-15-2000	Bk. 3622 Pg. 63,64
James Hardie Gypsum, Inc. #157	N½SW¼NW¼ Section 29, T41N-R12W	354622	09-03-2000	11-15-2000	Bk. 3622 Pg. 65,66
James Hardie Gypsum, Inc. #158	S½SW¼NW¼ Section 29, T41N-R12W	354623	09-03-2000	11-15-2000	Bk. 3622 Pg. 67,68
James Hardie Gypsum, Inc. #159	N½NE¼NE¼ Section 30, T41N-R12W	354624	09-03-2000	11-15-2000	Bk. 3622 Pg. 69,70
James Hardie Gypsum, Inc. #160	S½NE¼NE¼ Section 30, T41N-R12W	354625	09-03-2000	11-15-2000	Bk. 3622 Pg. 71,72
James Hardie Gypsum, Inc. #161	N½SE¼NE¼ Section 30, T41N-R12W	354626	09-03-2000	11-15-2000	Bk. 3622 Pg. 73,74
James Hardie Gypsum, Inc. #162	S½SE¼NE¼ Section 30, T41N-R12W	354627	09-03-2000	11-15-2000	Bk. 3622 Pg. 75,76
James Hardie Gypsum, Inc. #163	N½NW¼NE¼ Section 30, T41N-R12W	354628	09-03-2000	11-15-2000	Bk. 3622 Pg. 77,78
James Hardie Gypsum, Inc. #164	S½NW¼NE¼ Section 30, T41N-R12W	354629	09-03-2000	11-15-2000	Bk. 3622 Pg. 79,80
James Hardie Gypsum, Inc. #165	N½SW¼NE¼ Section 30, T41N-R12W	354630	09-03-2000	11-15-2000	Bk. 3622 Pg. 81,82
James Hardie Gypsum, Inc. #166	S½SW¼NE¼ Section 30, T41N-R12W	354631	09-03-2000	11-15-2000	Bk. 3622 Pg. 83,84

RECEIVED
BLM ALBUQUERQUE OFFICE
2016 JUL 21 P 1:16

Claim Name	Land Affected	AMC No.	Date	Date	Page
James Hardie Gypsum, Inc. #167	N ½ NE ¼ SE ¼ Section 31, T41N-R12W	354632	09-03-2000	11-15-2000	Bk. 3622 Pg. 85, 86
James Hardie Gypsum, Inc. #168	S ½ NE ¼ SE ¼ Section 30, T41N-R12W	354633	09-03-2000	11-15-2000	Bk. 3622 Pg. 87, 88
James Hardie Gypsum, Inc. #169	N ½ SE ¼ SE ¼ Section 30, T41N-R12W	354634	09-03-2000	11-15-2000	Bk. 3622 Pg. 89, 90
James Hardie Gypsum, Inc. #170	S ½ SE ¼ SE ¼ Section 30, T41N-R12W	354635	09-03-2000	11-15-2000	Bk. 3622 Pg. 91, 92
James Hardie Gypsum, Inc. #171	N ½ NW ¼ SE ¼ Section 30, T41N-R12W	354636	09-03-2000	11-15-2000	Bk. 3622 Pg. 93, 94
James Hardie Gypsum, Inc. #172	S ½ NW ¼ SE ¼ Section 30, T41N-R12W	354637	09-03-2000	11-15-2000	Bk. 3622 Pg. 95, 96
James Hardie Gypsum, Inc. #173	N ½ SW ¼ SE ¼ Section 30, T41N-R12W	354638	09-03-2000	11-15-2000	Bk. 3622 Pg. 97, 98
James Hardie Gypsum, Inc. #174	S ½ SW ¼ SE ¼ Section 30, T41N-R12W	354639	09-03-2000	11-15-2000	Bk. 3622 Pg. 99, 100
James Hardie Gypsum, Inc. #175	N ½ NE ¼ NW ¼ Section 30, T41N-R12W	354640	09-03-2000	11-15-2000	Bk. 3622 Pg. 101, 102
James Hardie Gypsum, Inc. #176	S ½ NE ¼ NW ¼ Section 30, T41N-R12W	354641	09-03-2000	11-15-2000	Bk. 3622 Pg. 103, 104
James Hardie Gypsum, Inc. #177	N ½ SE ¼ NW ¼ Section 30, T41N-R12W	354642	09-03-2000	11-15-2000	Bk. 3622 Pg. 105, 106
James Hardie Gypsum, Inc. #178	S ½ SE ¼ NW ¼ Section 30, T41N-R12W	354643	09-03-2000	11-15-2000	Bk. 3622 Pg. 107, 108
James Hardie Gypsum, Inc. #179	N ½ NW ¼ NW ¼ Section 31, T41N-R12W	354644	09-05-2000	11/15/2000	Bk. 3622 Pg. 109, 110
James Hardie Gypsum, Inc. #180	S ½ NW ¼ NW ¼ Section 31, T41N-R12W	354645	09-05-2000	11-15-2000	Bk. 3622 Pg. 111, 112
James Hardie Gypsum, Inc. #205	N 12/ SW ¼ NW ¼ Section 25, T41N-R12W	354670	09-04-2000	11-15-2000	Bk. 3622 Pg. 161, 162
James Hardie Gypsum, Inc. #206	S ½ NW ¼ NW ¼ Section 25, T41N-R12W	354671	09-04-2000	11-15-2000	Bk. 3622 Pg. 163, 164
James Hardie Gypsum, Inc. #207	N ½ NW ¼ NW ¼ Section 25, T41N-R12W	354672	09-04-2000	11-15-2000	Bk. 3622 Pg. 165, 166

RECEIVED
BLM AZ STATE OFFICE

PHOENIX ARIZONA

JUL 2 2016

Claim Name	Land Affected	AMC No.	Date	Date	Page
James Hardie Gypsum, Inc. #208	N ½ NE ¼ NE ¼ Section 26, T41N-R12W	354673	09-04-2000	11-15-2000	Bk. 3622 Pg. 167, 168
James Hardie Gypsum Inc. #209	S ½ NE ¼ NE ¼ Section 26, T41N-R12W	354674	09-04-2000	11-15-2000	Bk. 3622 Pg. 169, 170
James Hardie Gypsum, Inc. #210	N ½ SE ¼ NE ¼ Section 26, T41N-R12W	354675	09-04-2000	11-15-2000	Bk. 3622 Pg. 171, 172
James Hardie Gypsum, Inc. #211	S ½ SE ¼ NE ¼ Section 26, T41N-R12W	354676	09-04-2000	11-15-2000	Bk. 3622 Pg. 173, 174
James Hardie Gypsum, Inc. #212	S ½ SW ¼ NE ¼ Section 26, T41N-R12W	354677	09-04-2000	11-15-2000	Bk. 3622 Pg. 175, 176
James Hardie Gypsum, Inc. #213	N ½ SW ¼ NE ¼ Section 26, T41N-R12W	354678	09-04-2000	11-15-2000	Bk. 3622 Pg. 177, 178
James Hardie Gypsum, Inc. #214	S ½ NW ¼ NE ¼ Section 26, T41N-R12W	354679	09-04-2000	11-15-2000	Bk. 3622 Pg. 179, 180
James Hardie Gypsum, Inc. #215	N ½ NW ¼ NE ¼ Section 26, T41N-R12W	354680	09-04-2000	11-15-2000	Bk. 3622 Pg. 181, 182
James Hardie Gypsum, Inc. #216	N ½ NE ¼ SE ¼ Section 26, T41N-R12W	354681	09-04-2000	11-15-2000	Bk. 3622 Pg. 183, 184
James Hardie Gypsum, Inc. #217	S ½ NE ¼ SE ¼ Section 26, T41N-R12W	354682	09-04-2000	11-15-2000	Bk. 3622 Pg. 185, 186
James Hardie Gypsum, Inc. #218	N ½ SE ¼ SE Section 26, T41N-R12W	354683	09-04-2000	11-15-2000	Bk. 3622 Pg. 187, 188
James Hardie Gypsum, Inc. #219	S ½ SE ¼ SE ¼ Section 26, T41N-R12W	354684	09-04-2000	11-15-2000	Bk. 3622 Pg. 189, 190
James Hardie Gypsum, Inc. #220	S ½ SW ¼ SE ¼ Section 26, T41N-R12W	354685	09-04-2000	11-15-2000	Bk. 3622 Pg. 191, 192
James Hardie Gypsum, Inc. #221	N ½ SW ¼ SE ¼ Section 26, T41N-R12W	354685	09-04-2000	11-15-2000	Bk. 3622 Pg. 193, 194
James Hardie Gypsum, Inc. #222	S ½ NW ¼ SE ¼ Section 26, T41N-R12W	354687	09-04-2000	11-15-2000	Bk. 3622 Pg. 195, 196
James Hardie Gypsum, Inc. #223	N ½ NW ¼ SE ¼ Section 26, T41N-R12W	354688	09-04-2000	11-15-2000	Bk. 3622 Pg. 197, 198
James Hardie Gypsum Inc. #224	N ½ NE ¼ NW ¼ Section 2, T40N-R12W	354689	09-04-2000	11-15-2000	Bk. 3622 Pg. 199, 200

RECEIVED
 BLM AZ STATE OFFICE
 2016 JUL 21 P 1:16

		AMC No.	Date	Date	Page
James Hardie Gypsum, Inc. #225	S ½ NE ¼ NW ¼ Section 2, T40N-R12W	354690	09-00-00	11-15-2000	Bk. 3622 Pg. 201, 202
James Hardie Gypsum, Inc. #226	N ½ SE ¼ NW ¼ Section 2, T40N-R12W	354691	09-04-2000	11-15-2000	Bk. 3622 Pg. 203, 204
James Hardie Gypsum, Inc. #227	S ½ SE ¼ NW ¼ Section 2, T40N-R12W	354692	09-04-2000	11-15-2000	Bk. 3622 Pg. 205, 206
James Hardie Gypsum, Inc. #228	S ½ SW ¼ NW ¼ Section 2, T40N-R12W	354693	09-04-2000	11-15-2000	Bk. 3622 Pg. 207, 208
James Hardie Gypsum, Inc. #229	N ½ SW ¼ NW ¼ Section 2, T40N-R12W	354694	09-04-2000	11-15-2000	Bk. 3622 Pg. 209, 210
James Hardie Gypsum, Inc. #232	N ½ NE ¼ SW ¼ Section 2, T40N-R12W	354697	09-04-2000	11-15-2000	Bk. 3622 Pg. 215, 216
James Hardie Gypsum, Inc. #236	S ½ SW ¼ SW ¼ Section 2, T40N-R12W	354701	09-04-2000	11-15-2000	Bk. 3622 Pg. 223, 224
James Hardie Gypsum Inc. #237	N ½ SW ¼ SW ¼ Section 2, T40N-R12W	354702	09-04-2000	11-15-2000	Bk. 3622 Pg. 224, 226
James Hardie Gypsum, Inc. #238	S ½ NW ¼ SW ¼ Section 2, T40N-R12W	354703	09-04-2000	11-15-2000	Bk. 3622 Pg. 227, 228
James Hardie Gypsum, Inc. #239	N ½ NW ¼ SW ¼ Section 2, T40N-R12W	354704	09-04-2000	11-15-2000	Bk. 3622 Pg. 229, 230
James Hardie Gypsum, Inc. #240	N ½ NE ¼ SE ¼ Section 3, T40N-R12W	354705	09-04-2000	11-15-2000	Bk. 3622 Pg. 231, 232
James Hardie Gypsum, Inc. #241	S ½ NE ¼ SE ¼ Section 3, T40N-R12W	354706	09-04-2000	11-15-2000	Bk. 3622 Pg. 233, 234
James Hardie Gypsum, Inc. #242	N ½ SE ¼ SE ¼ Section 3, T40N-R12W	354707	09-04-2000	11-15-2000	Bk. 3622 Pg. 235, 236
James Hardie Gypsum, Inc. #243	S ½ SE ¼ SE ¼ Section 3, T40N-R12W	354708	09-04-2000	11-15-2000	Bk. 3622 Pg. 237, 238
James Hardie Gypsum, Inc. #244	S ½ SW ¼ SW ¼ Section 3, T40N-R12W	354709	09-04-2000	11-15-2000	Bk. 3622 Pg. 239, 240
James Hardie Gypsum, Inc. #245	N ½ SW ¼ SE ¼ Section 3, T40N-R12W	354710	09-04-2000	11-15-2000	Bk. 3622 Pg. 241, 242
James Hardie Gypsum, Inc. #246	S ½ NW ¼ SE ¼ Section 3, T40N-R12W	354711	09-04-2000	11-15-2000	Bk. 3622 Pg. 243, 244

2019 JUL 21 P 1:19

RECEIVED
BANK OF AMERICA
ARIZONA

Claim Name	Land Affected	AMC No.	Date	Date	Page
James Hardie Gypsum, Inc. #247	N ½ NW ¼ SE ¼ Section 3, T40N-R12W	354712	09-04-2000	11-15-2000	Bk. 3622 Pg. 245, 246
James Hardie Gypsum, Inc. #251	S ½ SE ¼ NE ¼ Section 3, T40N-R12W	354716	09-04-2000	11-15-2000	Bk. 3622 Pg. 253, 254
James Hardie Gypsum, Inc. #252	S ½ SW ¼ NE ¼ Section 3, T40N-R12W	354717	09-04-2000	11-15-2000	Bk. 3622 Pg. 255, 256
James Hardie Gypsum, Inc. #256	N ½ NE ¼ NW ¼ Section 11, T40N-R12W	354721	09-04-2000	11-15-2000	Bk. 3622 Pg. 263, 264
James Hardie Gypsum, Inc. #257	S ½ NE ¼ NW ¼ Section 11, T40N-R12W	354722	09-04-2000	11-15-2000	Bk. 3622 Pg. 265, 266
James Hardie Gypsum, Inc. #258	N ½ SE ¼ NW ¼ Section 11, T40N-R12W	354723	09-04-2000	11-15-2000	Bk. 3622 Pg. 267, 268
James Hardie Gypsum, Inc. #259	S ½ SE ¼ NW ¼ Section 11, T40N-R12W	354724	09-04-2000	11-15-2000	Bk. 3622 Pg. 269, 270

PHOENIX, ARIZONA

2016 JUL 21 P 1:16

RECEIVED
BLM AZ STATE OFFICE

Towhship 40 North, Range 12 West, G&SRM

Sections 2, 3, & 11

Township 41 North, Range 12 West, G&SRM

Sections 7, 8, 18, 19, 20, 25, 26, 29, 30, and 31

Township 41 North, Range 13 West, G&SRM

Section 13, 24, & 25

RECEIVED
BLM AT SIGHT OFFICE
2016 JUL 21 P 1:16
PHOENIX, ARIZONA

NEW GYPSUM CLAIMS

The following are situated in T. 42 N., R. 12 W., S.R.B.M., Mohave County, Arizona:

<u>Claim Name</u>	<u>Description</u>	<u>County Book/Page</u>	<u>BLM Number</u>
New Gypsum #2	SW ¼ Section 31	731/21	139183

MT. AETNA CLAIMS

The following are situated in T. 41 N., R. 11 W., S.R.B.M., Mohave County, Arizona:

<u>Claim Name</u>	<u>County Description</u>	<u>BLM Book/Page</u>	<u>Number</u>
Mt. Aetna #1	NW ¼ Section 15	731/623	139177
Mt. Aetna #4	NE ¼ Section 16	731/627	139180
Mt. Aetna #5	SE ¼ Section 16	731/628	139181

GYPSUM HILLS CLAIMS

The following are situated in T. 41 N., R. 11 W., S.R.B.M., Mohave County, Arizona:

<u>Claim Name</u>	<u>County Description</u>	<u>BLM Book/Page</u>	<u>Number</u>
Gypsum Hills #1	NW ¼ Section 11	5-R/33	74105
Gypsum Hills #2	SW ¼ Section 11	5-R/34	74106
Gypsum Hills #3	NE ¼ Section 15	5-R/35	74107
Gypsum Hills #4	SE ¼ Section 15	5-R/36	74108
Gypsum Hills #5	SW ¼ Section 15	5-R/37	74109
Gypsum Hills #6	NW ¼ Section 14	572/591-592	74149
Gypsum Hills #7	NE ¼ Section 22	5-R/38	74110
Gypsum Hills #8	SE ¼ Section 22	5-R/39	74111
Gypsum Hills #9	SW ¼ Section 22	5-R/40	74112
Gypsum Hills #10	NW ¼ Section 22	5-R/41	74113
Gypsum Hills #20	NE ¼ Section 28	5-R/51	74123

RECEIVED
 BLM AZ STATE OFFICE
 PHOENIX, ARIZONA
 2016 JUL 21 P 1:16

GYPSUM DOME CLAIMS

The following are situated in T. 41 N., R. 11 W., S.R.B.M., Mohave County, Arizona:

County	BLM		
Claim Name	Description	Book/Page	Number
Gypsum Dome #11	SW ¼ Section 20	5-R/20	74129
Gypsum Dome #12	NW ¼ Section 20	5-R/21	74130
Gypsum Dome #17	NE ¼ Section 19	5-R/26	74135
Gypsum Dome #18	SE ¼ Section 19	5-R/27	74136

GYPSUM TOWN CLAIMS

The following are situated in T. 40N., R. 12 W., S.R.B.M., Mohave County, Arizona

County	BLM		
Claim Name	Description	Book/Page	Number
Gypsum Town #47	SW ¼ Section 3	5-R/222	74052

RECEIVED
BLM AZ STATE OFFICE
2016 JUL 21 P 1:17
PHOENIX, ARIZONA

Placer Mining Claims in Mohave County, Arizona
(Gila & Salt River Meridian)

<u>Claim Name</u>	<u>Land Affected</u>	<u>BLM AMC No.</u>	<u>Location Date</u>	<u>Recording Date</u>	<u>Book/ Page</u>
WVMI #1	N ½, NW ¼, NE ¼ Section 20 T41N-R12W	367127 7	09-12-2005	09-15-2005	Bk. 5837 Pg. 972
WVMI #2	N ½, NE ¼, NW ¼ Section 20 T41N-R12W	367128	09-12-2005	09-15-2006	Bk. 5837 Pg. 974
WVMI #3	N ½, NW ¼, NW ¼ Section 20 T41N-R12W	367129	09-12-2005	09-16-2006	Bk. 5837 Pg. 976
WVMI #4	S ½, NW ¼, NE ¼ Section 20 T41N-R12W	367130	09-12-2006	09-15-2005	Bk. 5837 Pg. 978
WVMI #5	S ½, NE ¼, NW ¼ Section 20 T41N-R12W	367131	09-12-2005	09-15-2005	Bk. 5837 Pg. 980
WVMI #6	S ½, NW ¼, NW ¼ Section 20 T41N-R12W	367132	09-12-2005	09-15-2005	Bk. 5837 Pg. 982
WVMI #7	N 12/, SW ¼, NE ¼ Section 20 T41N-R12W	367133	09-12-2005	09-15-2005	Bk. 5837 Pg. 984
WVMI #8	N ½, SE ¼, NW ¼ Section 20 T41N-R12W	367134	09-12-2005	09-15-2005	Bk. 5837 Pg. 986
WVMI #9	N ½, SW ¼, NW ¼ Section 20 T41N-R12W	367135	09-12-2005	09-15-2005	Bk. 5837 Pg. 988
WVMI #10	S ½, SE ¼, NW ¼ Section 20 T41N-R12W	367136	09-12-2005	09-15-2005	Bk. 5837 Pg. 990
WVMI #11	S ½, SW ¼, NW ¼ Section 20 T41N-R12W	367137	09-12-2005	09-15-2005	Bk. 5837 Pg. 992
WVMI #12	N ½, NE ¼, NW ¼ Section 29 T41N-R12W	367138	09-12-2005	09-15-2005	Bk. 5837 Pg. 994
WVMI #13	S ½, NE ¼, NW ¼ Section 29 T41N-R12W	367139	09-12-2005	09-15-2005	Bk. 5837 Pg. 996
WVMI #14	N ½, NW ¼, SW ¼ Section 29 T41N-R12W	367140	09-12-2005	09-15-2005	Bk. 5837 Pg. 998
WVMI #15	S ½, NW ¼, SW ¼ Section 29 T41N-R12W	367141	09-12-2005	09-15-2005	Bk. 5837 Pg. 100094
WVMI #16	N ½, NE ¼, NE ¼ Section 31, T41N-R12W	367142	09-12-2005	09-15-2005	Bk. 5838 Pg. 1

PHOENIX, ARIZONA

RECEIVED JUL 21 2016

RECEIVED BLM STATE OFFICE

WVMI #17

N ½, NW ¼, NE ¼
Section —41N-R12W

367143]

09-11-2005

09-15-2005

Bk. 5838
Pg. 3

RECEIVED
BLM AZ STATE OFFICE
2016 JUL 21 P 1:17
PHOENIX, ARIZONA

it **ups.com**® or call **1-800-PICK-UPS**® (1-800-742-5877) to schedule a pickup or find a drop off location near you.

Domestic Shipments





- To qualify for the Letter rate, UPS Express Envelopes may only contain correspondence, urgent documents, and/or electronic media, and must weigh 8 oz. or less. UPS Express Envelopes containing items other than those listed or weighing more than 8 oz. will be billed by weight.

International Shipments

- The UPS Express Envelope value. Certain countries: ups.com/importexport
- To qualify for the Letter rate, UPS Express Envelopes

Note: Express Envelopes containing sensitive personal or cash equivalent.

Window
Use this envelope with
or inkjet printer on

DOREEN EVERETT 435-628-3916 WESTERN MINING AND MINERALS 27 BLACK ROCK ROAD LITTLEFIELD AZ 86432	0.0 LBS LTR	1 OF 1
SHIP TO: ARIZONA STATE OFFICE 602-417-9334 BUREAU OF LAND MANAGEMENT SUITE 800 ONE NORTH CENTRAL AVE. PHOENIX AZ 85004-4427		
	AZ 850 9-10 	
UPS 2ND DAY AIR TRACKING #: 1Z 4R1 698 35 9077 0141		2
		
BILLING: P/P SIGNATURE REQUIRED		
<small>US 18.5 31 WNTNY56 75.0A 04/2016</small> 		

▶ **Insert shipping documents
under window from the top.**

Do not use this envelope for:

- UPS Ground
- UPS Standard
- UPS 3 Day Select®
- UPS Worldwide Expedited®

<https://www.ups.com/uis/create?ActionOriginPair=default> Print Window... 7/18/2016

more than 100 years
of Parcel Service.



0101951033


1/15 TG United Parcel Service

International Shipping Notice — Carriage hereunder may be subject to the rules relating to liability and other terms and/or conditions established by the Convention for the Unification of Certain Rules Relating to International Carriage by Air (the "Warsaw Convention") and/or the Convention on the Contract for the International Carriage of Goods by Road (the "CMR Convention"). These commodities, technology or software were exported from the U.S. in accordance with the Export Administration Regulations. Diversion contrary to U.S. law prohibited.

Legal Express Envelope

RECEIVED
BLM AZ STATE OFFICE
2016 JUL 21 P 1:14
PHOENIX, ARIZONA

1 N CENTRAL AVE
STE 800
PHOENIX AZ 85004-4414
P: PURPLE S: ORANGE I: 44D
0903-4000
1Z4R1698359077 0141
SAT09485 JUL 21 07:44:43 2016
US 8501 HIPP 16.3.5 SAT09485SL



United States Department of the Interior
Bureau of Land Management
 DIV OF LANDS, MINRLS & ENERGY
 ONE N CENTRAL AVE
 PHOENIX, AZ 85004 -4427
 Phone: 602-417-9200

Receipt

No: 3611923

Transaction #: 3715459	
Date of Transaction: 07/22/2016	
CUSTOMER:	
WESTERN MINING & MINERALS PO BOX 850 ST GEORGE, UT 84771-0850 US	

LINE #	QTY	DESCRIPTION	REMARKS	UNIT PRICE	TOTAL
1	1.00	LOCATABLE MINERALS / MINING CLAIMS- NOT NEW-UNADJUD, ONE AUTH NO. ONLY / MINING CLAIM MONEY RECEIVED CASES: AMC354466/\$63085.00	MAINT FEE 2017 - 262	- n/a -	63085.00
TOTAL:					\$63,085.00

PAYMENT INFORMATION			
1	AMOUNT:	63085.00	POSTMARKED: 07/18/2016
	TYPE:	CHECK	RECEIVED: 07/21/2016
	CHECK NO:	40000110	
	NAME:	SAINT GOBAIN CORPORATION 31500 SOLON RD SOLON OH 44139 US	

REMARKS

This receipt was generated by the automated BLM Collections and Billing System and is a paper representation of a portion of the official electronic record contained therein.

139164
354466
367127
74022

WHEN RECORDED, RETURN TO:



P.O. Box 850
St. George, UT 84771

AFFIDAVIT OF PAYMENT OF ANNUAL MINING CLAIM
MAINTENANCE FEES (ARIZONA)
(and Notice of Intention To Hold)

STATE OF UTAH)
) ss.
COUNTY OF WASHINGTON)

On this 17 day of JUNE, 2015, Western Mining and Minerals, Inc. ("Western Mining"), of P O Box 850, St. George, Utah, 84771, record holder of unpatented placer mining claims, timely paid its annual maintenance fees in the sum of \$63,085.00 ("Payment") to comply with the Act of August 10, 1993 [107 Stat.405, as amended and extended by the Act of October 21, 1998, 112 Stat. 2681-235, or other federal law] and with 43 C.F.R. § 3833.1-5. The annual payment covers the 2015 - 2016 assessment year commencing at 12:00 o'clock noon on September 1, 2015, for those unpatented placer mining claims affecting federal public lands in Mohave County, Arizona, described in Exhibits A through C to this Affidavit. Western Mining contemporaneously filed this Affidavit with the Bureau of Land Management with the Payment to meet the requirements of 43 C.F.R. § 3833.105(b). This Affidavit has been or will be recorded in Mohave County to comply with state law regarding maintenance of mining claims. The claim groups, claims quantities, and exhibits of appearance are, as follows:

James Hardie Gypsum, Inc	224	Exhibits A
New Gypsum	1	Exhibit B
Mt. Aetna	3	Exhibit B
Gypsum Hills	12	Exhibit B
Gypsum Dome	4	Exhibit B
Gypsum Town	1	Exhibit B
WMMI	<u>17</u>	Exhibit C
Total	262	

This Affidavit of Payment of Annual Mining Claim Maintenance Fees also serves as a Notice of Intention to Hold to comply with the Federal Land Policy and Management Act and state law.


The undersigned is an officer or duly appointed agent of Western Mining and is authorized to conduct business in connection with the unpatented placer mining claims.

Dated this 17 day of JUNE, 2015.

Kenneth E. Thompson
Kenneth E. Thompson - WMMI Mine Manager

SUBSCRIBED AND SWORN TO before me this 17 day of June, 2015.

Christian Ernesto Navarrete
Notary Public:
Residing in: St. George UT 84770
My Commission expires: February 03, 2018



RECEIVED
BLMAZ STATE OFFICE
2015 JUL -6 P 1:09
PHOENIX, ARIZONA

JUL 09 2015
BY: R. Ann

EXHIBIT A
UNPATENTED PLACER MINING CLAIMS IN MOHAVE COUNTY, ARIZONA
(GILA & SALT RIVER MERIDIAN)

Claim Name	Lands Affected	BLM AMC No.	Location Date	Recording Date	Book/ Page
James Hardie Gypsum, Inc. #1	N $\frac{1}{2}$ SW $\frac{1}{4}$ NW $\frac{1}{4}$ Section 8, T41N-R12W	354466	09-02-2000	11-15-2000	Bk. 3621
James Hardie Gypsum, Inc. #2	S $\frac{1}{2}$ SW $\frac{1}{4}$ NW $\frac{1}{4}$ Section 8, T41N-R12W	354467	09-02-2000	11-15-2000	Pg. 753,4 Bk. 3621
James Hardie Gypsum, Inc. #3	N $\frac{1}{2}$ NW $\frac{1}{4}$ SW $\frac{1}{4}$ Section 8, T41N-R12W	354468	09-02-2000	11-15-2000	Pg. 755,6 Bk. 3621
James Hardie Gypsum, Inc. #4	S $\frac{1}{2}$ NW $\frac{1}{4}$ SW $\frac{1}{4}$ Section 8, T41N-R12W	354469	09-02-2000	11-15-2000	Pg. 757,8 Bk. 3621
James Hardie Gypsum, Inc. #5	N $\frac{1}{2}$ SW $\frac{1}{4}$ SW $\frac{1}{4}$ Section 8, T41N-R12W	354470	09-02-2000	11-15-2000	Pg. 759,60 Bk. 3621
James Hardie Gypsum, Inc. #6	S $\frac{1}{2}$ SW $\frac{1}{4}$ SW $\frac{1}{4}$ Section 8, T41N-R12W	354471	09-02-2000	11-15-2000	Pg. 761,2 Bk. 3621
James Hardie Gypsum, Inc. #7	N $\frac{1}{2}$ NE $\frac{1}{4}$ NE $\frac{1}{4}$ Section 7, T41N-R12W	354472	09-02-2000	11-15-2000	Pg. 763,4 Bk. 3621
James Hardie Gypsum, Inc. #8	S $\frac{1}{2}$ NE $\frac{1}{4}$ NE $\frac{1}{4}$ Section 7, T41N-R12W	354473	09-02-2000	11-15-2000	Pg. 765,6 Bk. 3621
James Hardie Gypsum, Inc. #9	N $\frac{1}{2}$ SE $\frac{1}{4}$ NE $\frac{1}{4}$ Section 7, T41N-R12W	354474	09-02-2000	11-15-2000	Pg. 767,8 Bk. 3621
James Hardie Gypsum, Inc. #10	S $\frac{1}{2}$ SE $\frac{1}{4}$ NE $\frac{1}{4}$ Section 7, T41N-R12W	354475	09-02-2000	11-15-2000	Pg. 769,70 Bk. 3621
James Hardie Gypsum, Inc. #11	N $\frac{1}{2}$ NW $\frac{1}{4}$ NE $\frac{1}{4}$ Section 7 T41N-R12W	354476	09-02-2000	11-15-2000	Pg. 771,2 Bk. 3621
James Hardie Gypsum, Inc. #12	S $\frac{1}{2}$ NW $\frac{1}{4}$ NE $\frac{1}{4}$ Section 7, T41N-R12W	354477	09-02-2000	11-15-2000	Pg. 773,4 Bk. 3621
James Hardie Gypsum, Inc. #13	N $\frac{1}{2}$ SW $\frac{1}{4}$ NE $\frac{1}{4}$ Section 7, T41N-R12W	354478	09-02-2000	11-15-2000	Pg. 775,6 Bk. 3621
James Hardie. Gypsum, Inc. #14	S $\frac{1}{2}$ SW $\frac{1}{4}$ NE $\frac{1}{4}$ Section 7, T41N-R12W	354479	09-02-2000	11-15-2000	Pg. 777,8 Bk. 3621
James Hardie Gypsum, Inc. #15	N $\frac{1}{2}$ NE $\frac{1}{4}$ SE $\frac{1}{4}$ Section 7, T41N-R12W	354480	09-02-2000	11-15-2000	Pg. 779,89 Bk. 3621
James Hardie Gypsum, Inc. #16	S $\frac{1}{2}$ NE $\frac{1}{4}$ SE $\frac{1}{4}$ Section 7, T41N-R12W	354481	09-02-2000	11-15-2000	Pg. 781,2 Bk. 3621

PHOENIX, ARIZONA

RECEIVED
BLM STATE OFFICE
JUL 10 2010
10

Claim Name	Lands Affected	BLM AMC No.	Location Date	Recording Date	Book/ Page
James Hardie Gypsum, Inc. #17	N $\frac{1}{2}$ SE $\frac{1}{4}$ SE $\frac{1}{4}$ Section 7, T41N-R12W	Γ 354482	09-02-2000	11-15-2000	Bk. 3621
James Hardie Gypsum, Inc. #18	S $\frac{1}{2}$ SE $\frac{1}{4}$ SE $\frac{1}{4}$ Section 7, T41N-R12W	354483	09-02-2000	11-15-2000	Pg. 785,6 Bk. 3621
James Hardie Gypsum, Inc. #19	N $\frac{1}{2}$ NW $\frac{1}{4}$ SE $\frac{1}{4}$ Section 7, T41N-R12W	354484	09-02-2000	11-15-2000	Pg. 787,8 Bk. 3621
James Hardie Gypsum, Inc. #20	S $\frac{1}{2}$ NW $\frac{1}{4}$ SE $\frac{1}{4}$ Section 7, T41N-R12W	354485	09-02-2000	11-15-2000	Pg. 789,90 Bk. 3621
James Hardie Gypsum, Inc. #21	N $\frac{1}{2}$ SW $\frac{1}{4}$ SE $\frac{1}{4}$ Section 7, T41N-R12W	354486	09-02-2000	11-15-2000	Pg. 791,2 Bk. 3621
James Hardie Gypsum, Inc. #22	S $\frac{1}{2}$ SW $\frac{1}{4}$ SE $\frac{1}{4}$ Section 7, T41N-R12W	354487	09-02-2000	11-15-2000	Pg. 793,4 Bk. 3621
James Hardie Gypsum, Inc. #23	N $\frac{1}{2}$ NE $\frac{1}{4}$ SW $\frac{1}{4}$ Section 7, T41N-R12W	354488	09-02-2000	11-15-2000	Pg. 795,6 Bk. 3621
James Hardie Gypsum, Inc. #24	S $\frac{1}{2}$ NE $\frac{1}{4}$ SW $\frac{1}{4}$ Section 7, T41N-R12W	354489	09-02-2000	11-15-2000	Pg. 797,8 Bk. 3621
James Hardie Gypsum, Inc. #25	N $\frac{1}{2}$ SE $\frac{1}{4}$ SW $\frac{1}{4}$ Section 7, T41N-R12W	354490	09-02-2000	11-15-2000	Pg. 799,800 Bk. 3621
James Hardie Gypsum, Inc. #26	S $\frac{1}{2}$ SE $\frac{1}{4}$ SW $\frac{1}{4}$ Section 7, T41N-R12W	354491	09-02-2000	11-15-2000	Pg. 801,02 Bk. 3621
James Hardie Gypsum, Inc. #27	N $\frac{1}{2}$ NE $\frac{1}{4}$ NE $\frac{1}{4}$ Section 18, T41N-R12W	354492	09-02-2000	11-15-2000	Pg. 803,04 Bk. 3621
James Hardie Gypsum, Inc. #28	S $\frac{1}{2}$ NE $\frac{1}{4}$ NE $\frac{1}{4}$ Section 18, T41N-R12W	354493	09-02-2000	11-15-2000	Pg. 805, 06 Bk. 3621
James Hardie Gypsum, Inc. #29	N $\frac{1}{2}$ SE $\frac{1}{4}$ NE $\frac{1}{4}$ Section 18, T41N-R12W	354494	09-02-2000	11-15-2000	Pg. 807, 08 Bk. 3621
James Hardie Gypsum, Inc. #30	S $\frac{1}{2}$ SE $\frac{1}{4}$ NE $\frac{1}{4}$ Section 18, T41N-R12W	354495	09-02-2000	11-15-2000	Pg. 809,810 Bk. 3621
James Hardie Gypsum, Inc. #31	N $\frac{1}{2}$ NW $\frac{1}{4}$ NE $\frac{1}{4}$ Section 18 T41N-R12W	354496	09-02-2000	11-15-2000	Pg. 811,12 Bk. 3621
James Hardie Gypsum, Inc. #32	S $\frac{1}{2}$ NW $\frac{1}{4}$ NE $\frac{1}{4}$ Section 18, T41N-R12W	354497	09-02-2000	11-15-2000	Pg. 813,14 Bk. 3621
James Hardie Gypsum, Inc. #33	N $\frac{1}{2}$ SW $\frac{1}{4}$ NE $\frac{1}{4}$ Section 18, T41N-R12W	354498	09-02-2000	11-15-2000	Pg. 815,16 Bk. 3621
James Hardie Gypsum, Inc. #34	S $\frac{1}{2}$ SW $\frac{1}{4}$ NE $\frac{1}{4}$ Section 18, T41N-R12W	354499	09-02-2000	11-15-2000	Pg. 817,18 Bk. 3621
James Hardie Gypsum, Inc. #35	N $\frac{1}{2}$ NE $\frac{1}{4}$ SE $\frac{1}{4}$ Section 18, T41N-R12W	L 354500	09-02-2000	11-15-2000	Pg. 819,20 Bk. 3621

PHOENIX, ARIZONA

RECEIVED
BLM
PHOENIX, ARIZONA
JUL 11 2015

Claim Name	Lands Affected	BLM AMC No.	Location Date	Recording Date	Book/ Page
James Hardie Gypsum, Inc. #36	S½NE¼SE¼ Section 18, T41N-R12W	354501	09-02-2000	11-15-2000	Bk. 3621
James Hardie Gypsum, Inc. #37	N½SE¼SE¼ Section 18, T41N-R12W	354502	09-02-2000	11-15-2000	Pg. 823,24 Bk. 3621
James Hardie Gypsum, Inc. #38	S½SE¼SE¼ Section 18, T41N-R12W	354503	09-02-2000	11-15-2000	Pg. 825,26 Bk. 3621
James Hardie Gypsum, Inc. #39	N½NW¼SE¼ Section 18, T41N-R12W	354504	09-02-2000	11-15-2000	Pg. 827,28 Bk. 3621
James Hardie Gypsum, Inc. #40	S½NW¼SE¼ Section 18, T41N R12W	354505	09-02-2000	11-15-2000	Pg. 829,30 Bk. 3621
James Hardie Gypsum, Inc. #41	N½SW¼SE¼ Section 18, T41N-R12W	354506	09-02-2000	11-15-2000	Pg. 831,32 Bk. 3621
James Hardie Gypsum, Inc. #42	S½SW¼SE¼ Section 18, T41N-R12W	354507	09-02-2000	11-15-2000	Pg. 833,34 Bk. 3621
James Hardie Gypsum, Inc. #43	N½NE¼SW¼ Section 18, T41N-R12W	354508	09-02-2000	11-15-2000	Pg. 835,36 Bk. 3621
James Hardie Gypsum, Inc. #44	S½NE¼SW¼ Section 18, T41N-R12W	354509	09-02-2000	11-15-2000	Pg. 837,38 Bk. 3621
James Hardie Gypsum, Inc. #45	N½SE¼SW¼ Section 18, T41N-R12W	354510	09-02-2000	11-15-2000	Pg. 839, 40 Bk. 3621
James Hardie Gypsum, Inc. #46	S½SE¼SW¼ Section 18, T41N-R12W	354511	09-02-2000	11-15-2000	Pg. 841,42 Bk. 3621
James Hardie Gypsum, Inc. #47	N½NW¼SW¼ Section 18, T41N-R12W	354512	09-02-2000	11-15-2000	Pg. 843,44 Bk. 3621
James Hardie Gypsum, Inc. #48	S½NW¼SW¼ Section 18, T41N-R12W	354513	09-02-2000	11-15-2000	Pg. 845,46 Bk. 3621
James Hardie Gypsum, Inc. #49	N½SW¼SW¼ Section 18, T41N-R12W	354514	09-02-2000	11-15-2000	Pg. 847,48 Bk. 3621
James Hardie Gypsum, Inc. #50	S½SW¼SW¼ Section 18, 41N-R12W	354515	09-02-2000	11-15-2000	Pg. 849,50 Bk. 3621
James Hardie Gypsum, Inc. #51	N½NE¼NW¼ Section 18, T41N-R12W	354516	09-02-2000	11-15-2000	Pg. 851,52 Bk. 3621
James Hardie Gypsum, Inc. #52	S½NE¼NW¼ Section 18, T41N-R12W	354517	09-02-2000	11-15-2000	Pg. 853,54 Bk. 3621
James Hardie Gypsum, Inc. #53	N½SE¼NW¼ Section 18, T41N-R12W	354518	09-02-2000	11-15-2000	Pg. 855,56 Bk. 3621
James Hardie Gypsum, Inc. #54	S½SE¼NW¼ Section 18, T41N-R12W	354519	09-02-2000	11-15-2000	Pg. 857,58 Bk. 3621

PHOENIX, ARIZONA

RECEIVED
 JUL 10 2014
 PG 853,54
 Bk. 3621
 PG 855,56
 Bk. 3621
 PG 857,58
 Bk. 3621
 PG 839,50

Claim Name	Lands Affected	BLM AMC No.	Location Date	Recording Date	Book/ Page
James Hardie Gypsum, Inc. #55	N $\frac{1}{2}$ NW $\frac{1}{4}$ NW $\frac{1}{4}$ Section 18, T41N-R12W	354520	09-02-2000	11-15-2000	Bk. 3621
James Hardie Gypsum, Inc. #56	S $\frac{1}{2}$ NW $\frac{1}{4}$ NW $\frac{1}{4}$ Section 18, T41N-R12W	354521	09-02-2000	11-15-2000	Pg. 861,62 Bk. 3621
James Hardie Gypsum, Inc. #57	N $\frac{1}{2}$ SW $\frac{1}{4}$ NW $\frac{1}{4}$ Section 18, T41N-R12W	354522	09-02-2000	11-15-2000	Pg. 863,64 Bk. 3621
James Hardie Gypsum, Inc. #58	S $\frac{1}{2}$ SW $\frac{1}{4}$ NW $\frac{1}{4}$ Section 18, T41N-R12W	354523	09-02-2000	11-15-2000	Pg. 865,66 Bk. 3621
James Hardie Gypsum, Inc. #59	N $\frac{1}{2}$ NE $\frac{1}{4}$ NE $\frac{1}{4}$ Section 13, T41N-R13W	354524	09-02-2000	11-15-2000	Pg. 867,68 Bk. 3621
James Hardie Gypsum, Inc. #60	S $\frac{1}{2}$ NE $\frac{1}{4}$ NE $\frac{1}{4}$ Section 13, T41N-R13W	354525	09-02-2000	11-15-2000	Pg. 869,70 Bk. 3621
James Hardie Gypsum, Inc. #61	N $\frac{1}{2}$ SE $\frac{1}{4}$ NE $\frac{1}{4}$ Section 13, T41N-R13W	354526	09-02-2000	11-15-2000	Pg. 871,72 Bk. 3621
James Hardie Gypsum, Inc. #62	S $\frac{1}{2}$ SE $\frac{1}{4}$ NE $\frac{1}{4}$ Section 13 T41N-R13W	354527	09-02-2000	11-15-2000	Pg. 873,74 Bk. 3621
James Hardie Gypsum, Inc. #63	N $\frac{1}{2}$ NW $\frac{1}{4}$ NE $\frac{1}{4}$ Section 13, T41N-R13W	354528	09-02-2000	11-15-2000	Pg. 875,76 Bk. 3621
James Hardie Gypsum, Inc. #64	S $\frac{1}{2}$ NW $\frac{1}{4}$ NE $\frac{1}{4}$ Section 13, T41N-R13W	354529	09-02-2000	11-15-2000	Pg. 877,78 Bk. 3621
James Hardie Gypsum, Inc. #65	N $\frac{1}{2}$ SW $\frac{1}{4}$ NE $\frac{1}{4}$ Section 13, T41N-R13W	354530	09-02-2000	11-15-2000	Pg. 879, 80 Bk. 3621
James Hardie Gypsum, Inc. #66	S $\frac{1}{2}$ SW $\frac{1}{4}$ NE $\frac{1}{4}$ Section 13, T41N-R13W	354531	09-02-2000	11-15-2000	Pg. 881,82 Bk. 3621
James Hardie Gypsum, Inc. #67	N $\frac{1}{2}$ NE $\frac{1}{4}$ SE $\frac{1}{4}$ Section 13, T41N-R13W	354532	09-02-2000	11-15-2000	Pg. 883,84 Bk. 3621
James Hardie Gypsum, Inc. #68	S $\frac{1}{2}$ NE $\frac{1}{4}$ SE $\frac{1}{4}$ Section 13, T41N-R13W	354533	09-02-2000	11-15-2000	Pg. 885,86 Bk. 3621
James Hardie Gypsum, Inc. #69	N $\frac{1}{2}$ SE $\frac{1}{4}$ SE $\frac{1}{4}$ Section 13, T41N-R13W	354534	09-02-2000	11-15-2000	Pg. 887, 88 Bk. 3621
James Hardie Gypsum, Inc. #70	S $\frac{1}{2}$ SE $\frac{1}{4}$ SE $\frac{1}{4}$ Section 13, T41N-R13W	354535	09-02-2000	11-15-2000	Pg. 889,90 Bk. 3621
James Hardie Gypsum, Inc. #71	N $\frac{1}{2}$ NW $\frac{1}{4}$ SE $\frac{1}{4}$ Section 13, T41N-R13W	354536	09-02-2000	11-15-2000	Pg. 891,92 Bk. 3621
James Hardie Gypsum, Inc. #72	S $\frac{1}{2}$ NW $\frac{1}{4}$ SE $\frac{1}{4}$ Section 13, T41N-R13W	354537	09-02-2000	11-15-2000	Pg. 893,94 Bk. 3621
James Hardie Gypsum, Inc. #73	N $\frac{1}{2}$ SW $\frac{1}{4}$ SE $\frac{1}{4}$ Section 13, T41N-R13W	354538	09-02-2000	11-15-2000	Pg. 895,96 Bk. 3621
					Pg. 897, 98

PHOENIX, ARIZONA

2015 JUL -6 P 1:10

Claim Name	Lands Affected	BLM AMC No.	Location Date	Recording Date	Book/ Page
James Hardie Gypsum, Inc. #74	S½SW¼SE¼ Section 13, T41N-R13W	354539	09-02-2000	11-15-2000	Bk. 3621 Pg. 899,900
James Hardie Gypsum, Inc. #75	N¼NE¼NE¼ Section 19, T41N-R12W	354540	09-02-2000	11-15-2000	Bk. 3621 Pg. 901,02
James Hardie Gypsum, Inc. #76	S¼NE¼NE¼ Section 19, T41N-R12W	354541	09-02-2000	11-15-2000	Bk. 3621 Pg. 903,04
James Hardie Gypsum, Inc. #77 (AMENDED 06-25-2001)	N¼SE¼NE¼ Section 19, T41N-R12W	354542	09-02-2000	11-15-2000	Bk. 3621 Pg. 905,06
James Hardie Gypsum, Inc. #78	S½SE¼NE¼ Section 19, T41N-R12W	354543	09-02-2000	11-15-2000	Bk. 3621 Pg. 907,08
James Hardie Gypsum, Inc. #79 (AMENDED 12-21-2001)	N¼NW¼NE¼ Section 19, T41N-R12W	354544	09-02-2000	11-15-2000	Bk. 3621 Pg. 909,10
James Hardie Gypsum, Inc. #80	S¼NW¼NE¼ Section 19, T41N-R12W	354545	09-02-2000	11-15-2000	Bk. 3621 Pg. 911,12
James Hardie Gypsum, Inc. #81	N¼SW¼NE¼ Section 19, T41N-R12W	354546	09-02-2000	11-15-2000	Bk. 3621 Pg. 913,14
James Hardie Gypsum, Inc. #82	S¼SW¼NE¼ Section 19, T41N-R12W	354547	09-02-2000	11-15-2000	Bk. 3621 Pg. 915,16
James Hardie Gypsum, Inc. #83	N¼NE¼NW¼ Section 19, T41N-R12W	354548	09-02-2000	11-15-2000	Bk. 3621 Pg. 917,18
James Hardie Gypsum, Inc. #84	S¼NE¼NW¼ Section 19, T41N-R12W	354549	09-02-2000	11-15-2000	Bk. 3621 Pg. 919,20
James Hardie Gypsum, Inc. #85	N¼SE¼NW¼ Section 19, T41N-R12W	354550	09-02-2000	11-15-2000	Bk. 3621 Pg. 921,22
James Hardie Gypsum, Inc. #86	S¼SE¼NW¼ Section 19, T41N-R12W	354551	09-02-2000	11-15-2000	Bk. 3621 Pg. 923,24
James Hardie Gypsum, Inc. #87	N¼NW¼NW¼ Section 19, T41N-R12W	354552	09-02-2000	11-15-2000	Bk. 3621 Pg. 925,26
James Hardie Gypsum, Inc. #88	S¼NW¼NW¼ Section 19, T41N-R12W	354553	09-02-2000	11-15-2000	Bk. 3621 Pg. 927,28
James Hardie Gypsum, Inc. #89	N¼SW¼NW¼ Section 19, T41N-R12W	354554	09-02-2000	11-15-2000	Bk. 3621 Pg. 929,30
James Hardie Gypsum, Inc. #90	S¼SW¼NW¼ Section 19, T41N-R12W	354555	09-02-2000	11-15-2000	Bk. 3621 Pg. 931,32

PHOENIX, ARIZONA

RECEIVED
BLM
JUL 16 2005
OFFICE

Claim Name	Lands Affected	BLM AMC No.	Location Date	Recording Date	Book/ Page
James Hardie Gypsum, Inc. #91	N $\frac{1}{2}$ NE $\frac{1}{4}$ NE $\frac{1}{4}$ Section 24, T41N-R13W	354556	09-02-2000	11-15-2000	Bk. 3621 Pg. 933,34
James Hardie Gypsum, Inc. #92	S $\frac{1}{2}$ NE $\frac{1}{4}$ NE $\frac{1}{4}$ Section 24, T41N-R13W	354557	09-02-2000	11-15-2000	Bk. 3621 Pg. 935,36
James Hardie Gypsum, Inc. #93	N $\frac{1}{2}$ SE $\frac{1}{4}$ NE $\frac{1}{4}$ Section 24, T41N-R13W	354558	09-02-2000	11-15-2000	Bk. 3621 Pg. 937,38
James Hardie Gypsum, Inc. #94	S $\frac{1}{2}$ SE $\frac{1}{4}$ NE $\frac{1}{4}$ Section 24, T41N-R13W	354559	09-02-2000	11-15-2000	Bk. 3621 Pg. 939,40
James Hardie Gypsum, Inc. #95	N $\frac{1}{2}$ NW $\frac{1}{4}$ NE $\frac{1}{4}$ Section 24, T41N-R13W	354560	09-02-2000	11-15-2000	Bk. 3621 Pg. 941,42
James Hardie Gypsum, Inc. #96	S $\frac{1}{2}$ NW $\frac{1}{4}$ NE $\frac{1}{4}$ Section 24, T41N-R13W	354561	09-02-2000	11-15-2000	Bk. 3621 Pg. 943,44
James Hardie Gypsum, Inc. #97	N $\frac{1}{2}$ SW $\frac{1}{4}$ NE $\frac{1}{4}$ Section 24, T41N-R13W	354562	09-02-2000	11-15-2000	Bk. 3621 Pg. 945,46
James Hardie Gypsum, Inc. #98	S $\frac{1}{2}$ SW $\frac{1}{4}$ NE $\frac{1}{4}$ Section 24, T41N-R13W	354563	09-02-2000	11-15-2000	Bk. 3621 Pg. 947,48
James Hardie Gypsum, Inc. #99	N $\frac{1}{2}$ NE $\frac{1}{4}$ SE $\frac{1}{4}$ Section 19, T41N-R12W	354564	09-02-2000	11-15-2000	Bk. 3621 Pg. 949,50
James Hardie Gypsum, Inc. #100	S $\frac{1}{2}$ NE $\frac{1}{4}$ SE $\frac{1}{4}$ Section 19, T41N-R12W	354565	09-02-2000	11-15-2000	Bk. 3621 Pg. 951,52
James Hardie Gypsum, Inc. #101	N $\frac{1}{2}$ SE $\frac{1}{4}$ SE $\frac{1}{4}$ Section 19, T41N-R12W	354566	09-02-2000	11-15-2000	Bk. 3621 Pg. 953,54
James Hardie Gypsum, Inc. #102	S $\frac{1}{2}$ SE $\frac{1}{4}$ SE $\frac{1}{4}$ Section 19, T41N-R12W	354567	09-02-2000	11-15-2000	Bk. 3621 Pg. 955,56
James Hardie Gypsum, Inc. #103	N $\frac{1}{2}$ NW $\frac{1}{4}$ SE $\frac{1}{4}$ Section 19, T41N-R12W	354568	09-02-2000	11-15-2000	Bk. 3621 Pg. 957,58
James Hardie Gypsum, Inc. #104	S $\frac{1}{2}$ NW $\frac{1}{4}$ SE $\frac{1}{4}$ Section 19, T41N-R12W	354569	09-02-2000	11-15-2000	Bk. 3621 Pg. 959,60
James Hardie Gypsum, Inc. #105	N $\frac{1}{2}$ SW $\frac{1}{4}$ SE $\frac{1}{4}$ Section 19, T41N-R12W	354570	09-02-2000	11-15-2000	Bk. 3621 Pg. 961,62
James Hardie Gypsum, Inc. #106	S $\frac{1}{2}$ SW $\frac{1}{4}$ SE $\frac{1}{4}$ Section 19, T41N-R12W	354571	09-02-2000	11-15-2000	Bk. 3621 Pg. 963,64
James Hardie Gypsum, Inc. #107	N $\frac{1}{2}$ NE $\frac{1}{4}$ SW $\frac{1}{4}$ Section 19, T41N-R12W	354572	09-02-2000	11-15-2000	Bk. 3621 Pg. 965,66
James Hardie Gypsum, Inc. #108	S $\frac{1}{2}$ NE $\frac{1}{4}$ SW $\frac{1}{4}$ Section 19, T41N-R12W	354573	09-02-2000	11-15-2000	Bk. 3621 Pg. 967,68
James Hardie Gypsum, Inc. #109	N $\frac{1}{2}$ SE $\frac{1}{4}$ SW $\frac{1}{4}$ Section 19, T41N-R12W	354574	09-02-2000	11-15-2000	Bk. 3621 Pg. 969,70

PHOENIX, ARIZONA

2015 JUL - 6 P 1:11

LAND RECORDS DIVISION

Claim Name	Lands Affected	BLM AMC No.	Location Date	Recording Date	Book/ Page
James Hardie Gypsum, Inc. #110	S½SE¼SW¼ Section 19, T41N-R12W	Γ 354575	09-02-2000	11-15-2000	Bk. 3621
James Hardie Gypsum, Inc. #111	N¼NW¼SW¼ Section 19, T41N-R12W	354576	09-02-2000	11-15-2000	Pg. 971,72 Bk. 3621
James Hardie Gypsum, Inc. #112	S¼NW¼SW¼ Section 19, T41N-R12W	354577	09-02-2000	11-15-2000	Pg. 973,74 Bk. 3621
James Hardie Gypsum, Inc. #113	N¼SW¼SW¼ Section 19, T41N-R12W	354578	09-02-2000	11-15-2000	Pg. 975,76 Bk. 3621
James Hardie Gypsum, Inc. #114	S½SW¼SW¼ Section 19, T41N-R12W	354579	09-02-2000	11-15-2000	Pg. 977,78 Bk. 3621
James Hardie Gypsum, Inc. #115	N¼NE¼SE¼ Section 24, T41N-R13W	354580	09-02-2000	11-15-2000	Pg. 979,80 Bk. 3621
James Hardie Gypsum, Inc. #116	S¼NE¼SE¼ Section 24, T41N-R13W	354581	09-02-2000	11-15-2000	Pg. 981,82 Bk. 3621
James Hardie Gypsum, Inc. #117	N¼SE¼SE¼ Section 24, T41N-R13W	354582	09-02-2000	11-15-2000	Pg. 983,84 Bk. 3621
James Hardie Gypsum, Inc. #118	S¼SE¼SE¼ Section 24, T41N-R13W	354583	09-02-2000	11-15-2000	Pg. 985,86 Bk. 3621
James Hardie Gypsum, Inc. #119	N¼NW¼SE¼ Section 24, T41N-R13W	354584	09-02-2000	11-15-2000	Pg. 987,88 Bk. 3621
James Hardie Gypsum, Inc. #120	S¼NW¼SE¼ Section 24, T41N-R13W	354585	09-02-2000	11-15-2000	Pg. 989,90 Bk. 3621
James Hardie Gypsum, Inc. #121	N¼SW¼SE¼ Section 24, T41N-R13W	354586	09-02-2000	11-15-2000	Pg. 991,92 Bk. 3621
James Hardie Gypsum, Inc. #122	S¼SW¼SE¼ Section 24, T41N-R13W	354587	09-02-2000	11-15-2000	Pg. 993,94 Bk. 3621
James Hardie Gypsum, Inc. #123	N¼NE¼NE¼ Section 25, T41N-R13W	354588	09-03-2000	11-15-2000	Pg. 995,96 Bk. 3621
James Hardie Gypsum, Inc. #124	S¼NE¼NE¼ Section 25, T41N-R13W	354589	09-03-2000	11-15-2000	Pg. 997,98 Bk. 3621
James Hardie Gypsum, Inc. #125	N¼SE¼NE¼ Section 25, T41N-R13W	354590	09-03-2000	11-15-2000	Pg. 999,1000 Bk. 3622
James Hardie Gypsum, Inc. #126	S¼SE¼NE¼ Section 25, T41N-R13W	354591	09-03-2000	11-15-2000	Pg. 1002 Bk. 3622
James Hardie Gypsum, Inc. #127	N¼NW¼NE¼ Section 25, T41N-R13W	354592	09-03-2000	11-15-2000	Pg. 1004 Bk. 3622
James Hardie Gypsum, Inc. #128	S¼NW¼NE¼ Section 25, T41N-R13W	L 354593	09-03-2000	11-15-2000	Pg. 1006 Bk. 3622

PHOENIX, ARIZONA
 2015 JUL -6 P 1:11
 BUREAU OF LAND MANAGEMENT
 OFFICE

Claim Name	Lands Affected	BLM AMC No.	Location Date	Recording Date	Book/ Page
James Hardie Gypsum, Inc. #129	N $\frac{1}{2}$ SW $\frac{1}{4}$ NE $\frac{1}{4}$ Section 25, T41N-R13W	354594	09-03-2000	11-15-2000	Bk. 3622 Pg. 9,10
James Hardie Gypsum, Inc. #130	S $\frac{1}{2}$ SW $\frac{1}{4}$ NE $\frac{1}{4}$ Section 25, T41N-R13W	354595	09-03-2000	11-15-2000	Bk. 3622 Pg. 11,12
James Hardie Gypsum, Inc. #131	N $\frac{1}{2}$ NE $\frac{1}{4}$ NW $\frac{1}{4}$ Section 25, T41N-R13W	354596	09-03-2000	11-15-2000	Bk. 3622 Pg. 13,14
James Hardie Gypsum, Inc. #132	S $\frac{1}{2}$ NE $\frac{1}{4}$ NW $\frac{1}{4}$ Section 25, T41N-R13W	354597	09-03-2000	11-15-2000	Bk. 3622 Pg. 15,16
James Hardie Gypsum, Inc. #133	N $\frac{1}{2}$ SE $\frac{1}{4}$ NW $\frac{1}{4}$ Section 25, T41N-R13W	354598	09-03-2000	11-15-2000	Bk. 3622 Pg. 17,18
James Hardie Gypsum, Inc. #134	S $\frac{1}{2}$ SE $\frac{1}{4}$ NW $\frac{1}{4}$ Section 25, T41N-R13W	354599	09-03-2000	11-15-2000	Bk. 3622 Pg. 19,20
James Hardie Gypsum, Inc. #135	N $\frac{1}{2}$ NW $\frac{1}{4}$ NW $\frac{1}{4}$ Section 25, T41N-R13W	354600	09-03-2000	11-15-2000	Bk. 3622 Pg. 21,22
James Hardie Gypsum, Inc. #136	S $\frac{1}{2}$ NW $\frac{1}{4}$ NW $\frac{1}{4}$ Section 25, T41N-R13W	354601	09-03-2000	11-15-2000	Bk. 3622 Pg. 23,24
James Hardie Gypsum, Inc. #137	N $\frac{1}{2}$ SW $\frac{1}{4}$ NW $\frac{1}{4}$ Section 25, T41N-R13W	354602	09-03-2000	11-15-2000	Bk. 3622 Pg. 25,26
James Hardie Gypsum, Inc. #138	S $\frac{1}{2}$ SW $\frac{1}{4}$ NW $\frac{1}{4}$ Section 25, T41N-R13W	354603	09-03-2000	11-15-2000	Bk. 3622 Pg. 27,28
James Hardie Gypsum, Inc. #139	N $\frac{1}{2}$ NE $\frac{1}{4}$ SW $\frac{1}{4}$ Section 25, T41N-R13W	354604	09-03-2000	11-15-2000	Bk. 3622 Pg. 29,30
James Hardie Gypsum, Inc. #140	S $\frac{1}{2}$ NE $\frac{1}{4}$ SW $\frac{1}{4}$ Section 25, T41N-R13W	354605	09-03-2000	11-15-2000	Bk. 3622 Pg. 31,32
James Hardie Gypsum, Inc. #141	N $\frac{1}{2}$ SE $\frac{1}{4}$ SW $\frac{1}{4}$ Section 25, T41N-R13W	354606	09-03-2000	11-15-2000	Bk. 3622 Pg. 33,34
James Hardie Gypsum, Inc. #142	S $\frac{1}{2}$ SE $\frac{1}{4}$ SW $\frac{1}{4}$ Section 25, T41N-R13W	354607	09-03-2000	11-15-2000	Bk. 3622 Pg. 35,36
James Hardie Gypsum, Inc. #143	N $\frac{1}{2}$ NE $\frac{1}{4}$ SW $\frac{1}{4}$ Section 25, T41N-R13W	354608	09-03-2000	11-15-2000	Bk. 3622 Pg. 37,38
James Hardie Gypsum, Inc. #144	S $\frac{1}{2}$ NE $\frac{1}{4}$ SW $\frac{1}{4}$ Section 25, T41N-R13W	354609	09-03-2000	11-15-2000	Bk. 3622 Pg. 39,40
James Hardie Gypsum, Inc. #145	N $\frac{1}{2}$ SW $\frac{1}{4}$ SW $\frac{1}{4}$ Section 25, T41N-R13W	354610	09-03-2000	11-15-2000	Bk. 3622 Pg. 41,42
James Hardie Gypsum, Inc. #146	S $\frac{1}{2}$ SW $\frac{1}{4}$ SW $\frac{1}{4}$ Section 25, T41N-R13W	354611	09-03-2000	11-15-2000	Bk. 3622 Pg. 43,44
James Hardie Gypsum, Inc. #147	N $\frac{1}{2}$ NE $\frac{1}{4}$ SW $\frac{1}{4}$ Section 20, T41N-R12W	354612	09-02-2000	11-15-2000	Bk. 3622 Pg. 45,46

PHOENIX ARIZONA

2015 JUL - 6 P 1:11

PHOENIX ARIZONA

Claim Name	Lands Affected	BLM AMC No.	Location Date	Recording Date	Book/ Page
James Hardie Gypsum, Inc. #148	S½NE¼SW¼ Section 20, T41N-R12W	354613	09-02-2000	11-15-2000	Bk. 3622
James Hardie Gypsum, Inc. #149	N½SE¼SW¼ Section 20, T41N-R12W	354614	09-02-2000	11-15-2000	Pg. 47,48 Bk. 3622
James Hardie Gypsum, Inc. #150	S½SE¼SW¼ Section 20, T41N-R12W	354615	09-02-2000	11-15-2000	Pg. 49,50 Bk. 3622
James Hardie Gypsum, Inc. #151	N½NW¼SW¼ Section 20, T41N-R12W	354616	09-02-2000	11-15-2000	Pg. 51,52 Bk. 3622
James Hardie Gypsum, Inc. #152	S½NW¼SW¼ Section 20, T41N-R12W	354617	09-02-2000	11-15-2000	Pg. 53,54 Bk. 3622
James Hardie Gypsum, Inc. #153	N½SW¼SW¼ Section 20, T41N-R12W	354618	09-02-2000	11-15-2000	Pg. 55,56 Bk. 3622
James Hardie Gypsum, Inc. #154	S½SW¼SW¼ Section 20, T41N-R12W	354619	09-02-2000	11-15-2000	Pg. 57,58 Bk. 3622
James Hardie Gypsum, Inc. #155	N½NW¼NW¼ Section 29, T41N-R12W	354620	09-03-2000	11-15-2000	Pg. 59,60 Bk. 3622
James Hardie Gypsum, Inc. #156	S½NW¼NW¼ Section 29, T41N-R12W	354621	09-03-2000	11-15-2000	Pg. 61,62 Bk. 3622
James Hardie Gypsum, Inc. #157	N½SW¼NW¼ Section 29, T41N-R12W	354622	09-03-2000	11-15-2000	Pg. 63,64 Bk. 3622
James Hardie Gypsum, Inc. #158	S½SW¼NW¼ Section 29, T41N-R12W	354623	09-03-2000	11-15-2000	Pg. 65,66 Bk. 3622
James Hardie Gypsum, Inc. #159	N½NE¼NE¼ Section 30, T41N-R12W	354624	09-03-2000	11-15-2000	Pg. 67,68 Bk. 3622
James Hardie Gypsum, Inc. #160	S½NE¼NE¼ Section 30, T41N-R12W	354625	09-03-2000	11-15-2000	Pg. 69,70 Bk. 3622
James Hardie Gypsum, Inc. #161	N½SE¼NE¼ Section 30, T41N-R12W	354626	09-03-2000	11-15-2000	Pg. 71,72 Bk. 3622
James Hardie Gypsum, Inc. #162	S½SE¼NE¼ Section 30, T41N-R12W	354627	09-03-2000	11-15-2000	Pg. 73,74 Bk. 3622
James Hardie Gypsum, Inc. #163	N½NW¼NE¼ Section 30, T41N-R12W	354628	09-03-2000	11-15-2000	Pg. 75,76 Bk. 3622
James Hardie Gypsum, Inc. #164	S½NW¼NE¼ Section 30, T41N-R12W	354629	09-03-2000	11-15-2000	Pg. 77,78 Bk. 3622
James Hardie Gypsum, Inc. #165	N½SW¼NE¼ Section 30, T41N-R12W	354630	09-03-2000	11-15-2000	Pg. 79,80 Bk. 3622
James Hardie Gypsum, Inc. #166	S½SW¼NE¼ Section 30, T41N-R12W	354631	09-03-2000	11-15-2000	Pg. 81,82 Bk. 3622 Pg. 83,84

PHOENIX, ARIZONA

2015 JUL - 6 P 11:12

<u>Claim Name</u>	<u>Land Affected</u>	<u>BLM AMC No.</u>	<u>Locatio Date</u>	<u>Recording Date</u>	<u>Book/ Page</u>
James Hardie Gypsum, Inc. #167	N ½ NE ¼ SE ¼ Section 30, T41N-R12W	354632	09-03-2000	11-15-2000	Bk. 3622 Pg. 85, 86
James Hardie Gypsum, Inc. #168	S ½ NE ¼ SE ¼ Section 30, T41N-R12W	354633	09-03-2000	11-15-2000	Bk. 3622 Pg. 87, 88
James Hardie Gypsum, Inc. #169	N ½ SE ¼ SE ¼ Section 30, T41N-R12W	354634	09-03-2000	11-15-2000	Bk. 3622 Pg. 89, 90
James Hardie Gypsum, Inc. #170	S ½ SE ¼ SE ¼ Section 30, T41N-R12W	354635	09-03-2000	11-15-2000	Bk. 3622 Pg. 91, 92
James Hardie Gypsum, Inc. #171	N ½ NW ¼ SE ¼ Section 30, T41N-R12W	354636	09-03-2000	11-15-2000	Bk. 3622 Pg. 93, 94
James Hardie Gypsum, Inc. #172	S ½ NW ¼ SE ¼ Section 30, T41N-R12W	354637	09-03-2000	11-15-2000	Bk. 3622 Pg. 95, 96
James Hardie Gypsum, Inc. #173	N ½ SW ¼ SE ¼ Section 30, T41N-R12W	354638	09-03-2000	11-15-2000	Bk. 3622 Pg. 97, 98
James Hardie Gypsum, Inc. #174	S ½ SW ¼ SE ¼ Section 30, T41N-R12W	354639	09-03-2000	11-15-2000	Bk. 3622 Pg. 99, 100
James Hardie Gypsum, Inc. #175	N ½ NE ¼ NW ¼ Section 30, T41N-R12W	354640	09-03-2000	11-15-2000	Bk. 3622 Pg. 101, 102
James Hardie Gypsum, Inc. #176	S ½ NE ¼ NW ¼ Section 30, T41N-R12W	354641	09-03-2000	11-15-2000	Bk. 3622 Pg. 103, 104
James Hardie Gypsum, Inc. #177	N ½ SE ¼ NW ¼ Section 30, T41N-R12W	354642	09-03-2000	11-15-2000	Bk. 3622 Pg. 105, 106
James Hardie Gypsum, Inc. #178	S ½ SE ¼ NW ¼ Section 30, T41N-R12W	354643	09-03-2000	11-15-2000	Bk. 3622 Pg. 107, 108
James Hardie Gypsum, Inc. #179	N ½ NW ¼ NW ¼ Section 31, T41N-R12W	354644	09-05-2000	11/15/2000	Bk. 3622 Pg. 109, 110
James Hardie Gypsum, Inc. #180	S ½ NW ¼ NW ¼ Section 31, T41N-R12W	354645	09-05-2000	11-15-2000	Bk. 3622 Pg. 111, 112
James Hardie Gypsum, Inc. #205	N 12/ SW ¼ NW ¼ Section 25, T41N-R12W	354670	09-04-2000	11-15-2000	Bk. 3622 Pg. 163, 164
James Hardie Gypsum, Inc. #206	S ½ NW ¼ NW ¼ Section 25, T41N-R12W	354671	09-04-2000	11-15-2000	Bk. 3622 Pg. 163, 164
James Hardie Gypsum, Inc. #207	N ½ NW ¼ NW ¼ Section 25, T41N-R12W	354672	09-04-2000	11-15-2000	Bk. 3622 Pg. 165, 166

PHOENIX, ARIZONA
 2015 JUL -6 P 1:12

Claim Name	Land Affected	BLM AMC No.	Location Date	Recording Date	Book/ Page
James Hardie Gypsum, Inc. #208	N ½ NE ¼ NE ¼ Section 26, T41N-R12W	354673	09-04-2000	11-15-2000	Bk. 3622 Pg. 167, 168
James Hardie Gypsum, Inc. #209	S ½ NE ¼ NE ¼ Section 26, T41N-R12W	354674	09-04-2000	11-15-2000	Bk. 3622 Pg. 169, 170
James Hardie Gypsum, Inc. #210	N ½ SE ¼ NE ¼ Section 26, T41N-R12W	354675	09-04-2000	11-15-2000	Bk. 3622 Pg. 171, 172
James Hardie Gypsum, Inc. #211	S ½ SE ¼ NE ¼ Section 26, T41N-R12W	354676	09-04-2000	11-15-2000	Bk. 3622 Pg. 173, 174
James Hardie Gypsum, Inc. #212	S ½ SW ¼ NE ¼ Section 26, T41N-R12W	354677	09-04-2000	11-15-2000	Bk. 3622 Pg. 175, 176
James Hardie Gypsum, Inc. #213	N ½ SW ¼ NE ¼ Section 26, T41N-R12W	354678	09-04-2000	11-15-2000	Bk. 3622 Pg. 177, 178
James Hardie Gypsum, Inc. #214	S ½ NW ¼ NE ¼ Section 26, T41N-R12W	354679	09-04-2000	11-15-2000	Bk. 3622 Pg. 179, 180
James Hardie Gypsum, Inc. #215	N ½ NW ¼ NE ¼ Section 26, T41N-R12W	354680	09-04-2000	11-15-2000	Bk. 3622 Pg. 181, 182
James Hardie Gypsum, Inc. #216	N ½ NE ¼ SE ¼ Section 26, T41N-R12W	354681	09-04-2000	11-15-2000	Bk. 3622 Pg. 183, 184
James Hardie Gypsum, Inc. #217	S ½ NE ¼ SE ¼ Section 26, T41N-R12W	354682	09-04-2000	11-15-2000	Bk. 3622 Pg. 185, 186
James Hardie Gypsum, Inc. #218	N ½ SE ¼ SE Section 26, T41N-R12W	354683	09-04-2000	11-15-2000	Bk. 3622 Pg. 187, 188
James Hardie Gypsum, Inc. #219	S ½ SE ¼ SE ¼ Section 26, T41N-R12W	354684	09-04-2000	11-15-2000	Bk. 3622 Pg. 189, 190
James Hardie Gypsum, Inc. #220	S ½ SW ¼ SE ¼ Section 26, T41N-R12W	354685	09-04-2000	11-15-2000	Bk. 3622 Pg. 191, 192
James Hardie Gypsum, Inc. #221	N ½ SW ¼ SE ¼ Section 26, T41N-R12W	354685	09-04-2000	11-15-2000	Bk. 3622 Pg. 193, 194
James Hardie Gypsum, Inc. #222	S ½ NW ¼ SE ¼ Section 26, T41N-R12W	354687	09-04-2000	11-15-2000	Bk. 3622 Pg. 195, 196
James Hardie Gypsum, Inc. #223	N ½ NW ¼ SE ¼ Section 26, T41N-R12W	354688	09-04-2000	11-15-2000	Bk. 3622 Pg. 197, 198
James Hardie Gypsum, Inc. #224	N ½ NE ¼ NW ¼ Section 2, T40N-R12W	354689	09-04-2000	11-15-2000	Bk. 3622 Pg. 199, 200

PHOENIX, ARIZONA
 2015 JUL - 6
 REGISTERED
 OFFICE

<u>Claim Name</u>	<u>Land Affected</u>	<u>BLM AMC No.</u>	<u>Location Date</u>	<u>Recording Date</u>	<u>Book/ Page</u>
James Hardie Gypsum, Inc. #225	S ½ NE ¼ NW ¼ Section 2, T40N-R12W	354690	09-04-2000	11-15-2000	Bk. 3622 Pg. 201, 202
James Hardie Gypsum, Inc. #226	N ½ SE ¼ NW ¼ Section 2, T40N-R12W	354691	09-04-2000	11-15-2000	Bk. 3622 Pg. 203, 204
James Hardie Gypsum, Inc. #227	S ½ SE ¼ NW ¼ Section 2, T40N-R12W	354691 354912	09-04-2000	11-15-2000	Bk. 3622 Pg. 205, 206
James Hardie Gypsum, Inc. #228	S ½ SW ¼ NW ¼ Section 2, T40N-R12W	354693	09-04-2000	11-15-2000	Bk. 3622 Pg. 207, 208
James Hardie Gypsum, Inc. #229	N ½ SW ¼ NW ¼ Section 2, T40N-R12W	354694	09-04-2000	11-15-2000	Bk. 3622 Pg. 209, 210
James Hardie Gypsum, Inc. #232	N ½ NE ¼ SW ¼ Section 2, T40N-R12W	354697	09-04-2000	11-15-2000	Bk. 3622 Pg. 215, 216
James Hardie Gypsum, Inc. #236	S ½ SW ¼ SW ¼ Section 2, T40N-R12W	354701	09-04-2000	11-15-2000	Bk. 3622 Pg. 223, 224
James Hardie Gypsum Inc. #237	N ½ SW ¼ SW ¼ Section 2, T40N-R12W	354702	09-04-2000	11-15-2000	Bk. 3622 Pg. 224, 226
James Hardie Gypsum, Inc. #238	S ½ NW ¼ SW ¼ Section 2, T40N-R12W	354703	09-04-2000	11-15-2000	Bk. 3622 Pg. 227, 228
James Hardie Gypsum, Inc. #239	N ½ NW ¼ SW ¼ Section 2, T40N-R12W	354704	09-04-2000	11-15-2000	Bk. 3622 Pg. 229, 230
James Hardie Gypsum, Inc. #240	N ½ NE ¼ SE ¼ Section 3, T40N-R12W	354705	09-04-2000	11-15-2000	Bk. 3622 Pg. 231, 232
James Hardie Gypsum, Inc. #241	S ½ NE ¼ SE ¼ Section 3, T40N-R12W	354706	09-04-2000	11-15-2000	Bk. 3622 Pg. 233, 234
James Hardie Gypsum, Inc. #242	N ½ SE ¼ SE ¼ Section 3, T40N-R12W	354707	09-04-2000	11-15-2000	Bk. 3622 Pg. 235, 236
James Hardie Gypsum, Inc. #243	S ½ SE ¼ SE ¼ Section 3, T40N-R12W	354708	09-04-2000	11-15-2000	Bk. 3622 Pg. 237, 238
James Hardie Gypsum, Inc. #244	S ½ SW ¼ SW ¼ Section 3, T40N-R12W	354709	09-04-2000	11-15-2000	Bk. 3622 Pg. 239, 240
James Hardie Gypsum, Inc. #245	N ½ SW ¼ SE ¼ Section 3, T40N-R12W	354710	09-04-2000	11-15-2000	Bk. 3622 Pg. 241, 242
James Hardie Gypsum, Inc. #246	S ½ NW ¼ SE ¼ Section 3, T40N-R12W	354711	09-04-2000	11-15-2000	Bk. 3622 Pg. 243, 244

PHOENIX, ARIZONA
 2015 JUL -6 P 1:12

BLM
 RECEIVED
 OFFICE

<u>Claim Name</u>	<u>Land Affected</u>	<u>BLM AMC No.</u>	<u>Location Date</u>	<u>Recording Date</u>	<u>Book/ Page</u>
James Hardie Gypsum, Inc. #247	N ½ NW ¼ SE ¼ Section 3, T40N-R12W	354712	09-04-2000	11-15-2000	Bk. 3622 Pg. 245, 246
James Hardie Gypsum, Inc. #251	S ½ SE ¼ NE ¼ Section 3, T40N-R12W	354716	09-04-2000	11-15-2000	Bk. 3622 Pg. 253, 254
James Hardie Gypsum, Inc. #252	S ½ SW ¼ NE ¼ Section 3, T40N-R12W	354717	09-04-2000	11-15-2000	Bk. 3622 Pg. 255, 256
James Hardie Gypsum, Inc. #256	N ½ NE ¼ NW ¼ Section 11, T40N-R12W	354721	09-04-2000	11-15-2000	Bk. 3622 Pg. 263, 264
James Hardie Gypsum, Inc. #257	S ½ NE ¼ NW ¼ Section 11, T40N-R12W	354722	09-04-2000	11-15-2000	Bk. 3622 Pg. 265, 266
James Hardie Gypsum, Inc. #258	N ½ SE ¼ NW ¼ Section 11, T40N-R12W	354723	09-04-2000	11-15-2000	Bk. 3622 Pg. 267, 268
James Hardie Gypsum, Inc. #259	S ½ SE ¼ NW ¼ Section 11, T40N-R12W	354724	09-04-2000	11-15-2000	Bk. 3622 Pg. 269, 270

RECEIVED
 BLM AZ STATE OFFICE
 2015 JUL -6 P 1:12
 PHOENIX, ARIZONA

Lands Affected (Parts of):

Towhship 40 North, Range 12 West, G&SRM

Sections 2, 3, & 11

Township 41 North, Range 12 West, G&SRM

Sections 7, 8, 18, 19, 20, 25, 26, 29, 30, and 31

Township 41 North, Range 13 West, G&SRM

Section 13, 24, & 25

RECEIVED
BLM AZ STATE OFFICE
2015 JUL -6 P 1:12
PHOENIX, ARIZONA

EXHIBIT B

NEW GYPSUM CLAIMS

The following are situated in T. 42 N., R. 12 W., S.R.B.M., Mohave County, Arizona:

<u>Claim Name</u>	<u>Description</u>	<u>County Book/Page</u>	<u>BLM Number</u>
New Gypsum #2	SW ¼ Section 31	731/21	139183

MT. AETNA CLAIMS

The following are situated in T. 41 N., R. 11 W., S.R.B.M., Mohave County, Arizona:

<u>Claim Name</u>	<u>County Description</u>	<u>BLM Book/Page</u>	<u>Number</u>
Mt. Aetna #1	NW ¼ Section 15	731/623	139177
Mt. Aetna #4	NE ¼ Section 16	731/627	139180
Mt. Aetna #5	SE ¼ Section 16	731/628	139181

GYPSUM HILLS CLAIMS

The following are situated in T. 41 N., R. 11 W., S.R.B.M., Mohave County, Arizona:

<u>Claim Name</u>	<u>County Description</u>	<u>BLM Book/Page</u>	<u>Number</u>
Gypsum Hills #1	NW ¼ Section 11	5-R/33	74105
Gypsum Hills #2	SW ¼ Section 11	5-R/34	74106
Gypsum Hills #3	NE ¼ Section 15	5-R/35	74107
Gypsum Hills #4	SE ¼ Section 15	5-R/36	74108
Gypsum Hills #5	SW ¼ Section 15	5-R/37	74109
Gypsum Hills #6	NW ¼ Section 14	572/591-592	74149
Gypsum Hills #7	NE ¼ Section 22	5-R/38	74110
Gypsum Hills #8	SE ¼ Section 22	5-R/39	74111
Gypsum Hills #9	SW ¼ Section 22	5-R/40	74112
Gypsum Hills #10	NW ¼ Section 22	5-R/41	74113
Gypsum Hills #20	NE ¼ Section 28	5-R/51	74123

2015 JUL -6 P 1:12
 PHOENIX, ARIZONA

RECEIVED
 BLM AZ STATE OFFICE

<u>Claim Name</u>	<u>Description</u>	<u>BLM Book/Page</u>	<u>Number</u>
Gypsum Hills #22	SW ¼ Section 28	5-R/53	74125

GYPSUM DOME CLAIMS

The following are situated in T. 41 N., R. 11 W., S.R.B.M., Mohave County, Arizona:

<u>County</u>	<u>BLM</u>		
<u>Claim Name</u>	<u>Description</u>	<u>Book/Page</u>	<u>Number</u>
Gypsum Dome #11	SW ¼ Section 20	5-R/20	74129
Gypsum Dome #12	NW ¼ Section 20	5-R/21	74130
Gypsum Dome #17	NE ¼ Section 19	5-R/26	74135
Gypsum Dome #18	SE ¼ Section 19	5-R/27	74136

GYPSUM TOWN CLAIMS

The following are situated in T. 40N., R. 12 W., S.R.B.M., Mohave County, Arizona

<u>County</u>	<u>BLM</u>		
<u>Claim Name</u>	<u>Description</u>	<u>Book/Page</u>	<u>Number</u>
Gypsum Town #47	SW ¼ Section 3	5-R/222	74052

RECEIVED
 BLM AZ STATE OFFICE
 2015 JUL -6 P 1:13
 PHOENIX, ARIZONA

EXHIBIT C

Placer Mining Claims in Mohave County, Arizona
(Gila & Salt River Meridian)

Claim Name	Land Affected	BLM AMC No.	Location Date	Recording Date	Book/ Page
WMMI #1	N ½, NW ¼, NE ¼ Section 20 T41N-R12W	367127	09-12-2005	09-15-2005	Bk. 5837 Pg. 972
WMMI #2	N ½, NE ¼, NW ¼ Section 20 T41N-R12W	367128	09-12-2005	09-15-2006	Bk. 5837 Pg. 974
WMMI #3	N ½, NW ¼, NW ¼ Section 20 T41N-R12W	367129	09-12-2005	09-16-2006	Bk. 5837 Pg. 976
WMMI #4	S ½, NW ¼, NE ¼ Section 20 T41N-R12W	367130	09-12-2006	09-15-2005	Bk. 5837 Pg. 978
WMMI #5	S ½, NE ¼, NW ¼ Section 20 T41N-R12W	367131	09-12-2005	09-15-2005	Bk. 5837 Pg. 980
WMMI #6	S ½, NW ¼, NW ¼ Section 20 T41N-R12W	367132	09-12-2005	09-15-2005	Bk. 5837 Pg. 982
WMMI #7	N 12/, SW ¼, NE ¼ Section 20 T41N-R12W	367133	09-12-2005	09-15-2005	Bk. 5837 Pg. 984
WMMI #8	N ½, SE ¼, NW ¼ Section 20 T41N-R12W	367134	09-12-2005	09-15-2005	Bk. 5837 Pg. 986
WMMI #9	N ½, SW ¼, NW ¼ Section 20 T41N-R12W	367135	09-12-2005	09-15-2005	Bk. 5837 Pg. 988
WMMI #10	S ½, SE ¼, NW ¼ Section 20 T41N-R12W	367136	09-12-2005	09-15-2005	Bk. 5837 Pg. 990
WMMI #11	S ½, SW ¼, NW ¼ Section 20 T41N-R12W	367137	09-12-2005	09-15-2005	Bk. 5837 Pg. 992
WMMI #12	N ½, NE ¼, NW ¼ Section 29 T41N-R12W	367138	09-12-2005	09-15-2005	Bk. 5837 Pg. 994
WMMI #13	S ½, NE ¼, NW ¼ Section 29 T41N-R12W	367139	09-12-2005	09-15-2005	Bk. 5837 Pg. 996
WMMI #14	N ½, NW ¼, SW ¼ Section 29 T41N-R12W	367140	09-12-2005	09-15-2005	Bk. 5837 Pg. 998
WMMI #15	S ½, NW ¼, SW ¼ Section 29 T41N-R12W	367141	09-12-2005	09-15-2005	Bk. 5837 Pg. 100094
WMMI #16	N ½, NE ¼, NE ¼ Section 31, T41N-R12W	367142	09-12-2005	09-15-2005	Bk. 5838 Pg. 1

PHOENIX, ARIZONA
 2015 JUL -6 P 1:13
 MARIANA
 COUNTY CLERK
 MOHAVE COUNTY, ARIZONA

<u>Claim Name</u>	<u>Land Affected</u>	<u>BLM AMC No.</u>	<u>Location Date</u>	<u>Recording Date</u>	<u>Book/ Page</u>
WMMI #17	N ½, NW ¼, NE ¼ Section 31 T41N-R12W	367143	09-12-2005	09-15-2005	Bk. 5838 Pg. 3

RECEIVED
BLM AZ STATE OFFICE
2015 JUL -6 P 1:13
PHOENIX, ARIZONA

Legal Express Envelope

RECORDED
BLM AZ STATE OF
2015 JUL -6 P 1:

PHOENIX, ARIZON.

BUREAU OF LAND MANAGEMENT
1 N CENTRAL AVE
STE 800
PHOENIX AZ 85004-4414

P: PURPLE S: ORANGE I: 44D

0903-6070

124R1698359273 6078

SAT08285 JUL 06 06:53:10 2015
US 8501 HIPPS 15.3.3 SAT08485L



**United States Department of the Interior
Bureau of Land Management
LANDS/RECREATION & PLANNING
ONE N CENTRAL AVE
PHOENIX, AZ 85004 -2203
Phone: 602-417-9200**

Receipt

No: 3336989

Transaction #: 3434543	
Date of Transaction: 07/07/2015	
CUSTOMER:	
WESTERN MINING & MINERALS PO BOX 850 ST GEORGE, UT 84771-0850 US	

LINE #	QTY	DESCRIPTION	REMARKS	UNIT PRICE	TOTAL
1	1.00	LOCATABLE MINERALS / MINING CLAIMS- NOT NEW-UNADJUD, ONE AUTH NO. ONLY / MINING CLAIM MONEY RECEIVED CASES: AMC354466/\$63085.00	MAINT 2016/407	- n/a -	63085.00
TOTAL:					\$63,085.00

PAYMENT INFORMATION					
1	AMOUNT:	63085.00	POSTMARKED:	06/30/2015	
	TYPE:	CHECK	RECEIVED:	07/06/2015	
	CHECK NO:	0000050115			
	NAME:	WESTERN MINING AND MINERALS PO BOX 850 ST GEORGE UT 84771-0850 US			

REMARKS

This receipt was generated by the automated BLM Collections and Billing System and is a paper representation of a portion of the official electronic record contained therein.

ENTERED
JUL 09 2015
BY: *R. Am*

Authorized Date 10/07/2014

Instructions to Accounts AZ BLM REFUND \$45 TO WESTERN MINING AND MINERALS FOR OVERPAYMENT OF 2015 MAINTENANCE FEES FILED AUGUST 21, 2014. RECEIPT #3108044. RE

Login ID 4105

Entry Date 10/07/2014

Total Amount \$45.00

AMC139164

354466

367127

74022

EXHIBIT A

UNPATENTED PLACER MINING CLAIMS IN MOHAVE COUNTY, ARIZONA (GILA & SALT RIVER MERIDIAN)

Claim Name	Lands Affected	BLM AMC No.	Location Date	Recording Date	Book Page
James Hardie Gypsum, Inc. #1	N $\frac{1}{2}$ SW $\frac{1}{4}$ NW $\frac{1}{4}$ Section 8, T41N-R12W	354466	09-02-2000	11-15-2000	Bk. 3621 Pg. 759,4
James Hardie Gypsum, Inc. #2	S $\frac{1}{2}$ SW $\frac{1}{4}$ NW $\frac{1}{4}$ Section 8, T41N-R12W	354467	09-02-2000	11-15-2000	Bk. 3621 Pg. 755,6
James Hardie Gypsum, Inc. #3	N $\frac{1}{2}$ NW $\frac{1}{4}$ SW $\frac{1}{4}$ Section 8, T41N-R12W	354468	09-02-2000	11-15-2000	Bk. 3621 Pg. 757,8
James Hardie Gypsum, Inc. #4	S $\frac{1}{2}$ NW $\frac{1}{4}$ SW $\frac{1}{4}$ Section 8, T41N-R12W	354469	09-02-2000	11-15-2000	Bk. 3621 Pg. 759,60
James Hardie Gypsum, Inc. #5	N $\frac{1}{2}$ SW $\frac{1}{4}$ SW $\frac{1}{4}$ Section 8, T41N-R12W	354470	09-02-2000	11-15-2000	Bk. 3621 Pg. 761,2
James Hardie Gypsum, Inc. #6	S $\frac{1}{2}$ SW $\frac{1}{4}$ SW $\frac{1}{4}$ Section 8, T41N-R12W	354471	09-02-2000	11-15-2000	Bk. 3621 Pg. 763,4
James Hardie Gypsum, Inc. #7	N $\frac{1}{2}$ NE $\frac{1}{4}$ NE $\frac{1}{4}$ Section 7, T41N-R12W	354472	09-02-2000	11-15-2000	Bk. 3621 Pg. 765,6
James Hardie Gypsum, Inc. #8	S $\frac{1}{2}$ NE $\frac{1}{4}$ NE $\frac{1}{4}$ Section 7, T41N-R12W	354473	09-02-2000	11-15-2000	Bk. 3621 Pg. 767,8
James Hardie Gypsum, Inc. #9	N $\frac{1}{2}$ SE $\frac{1}{4}$ NE $\frac{1}{4}$ Section 7, T41N-R12W	354474	09-02-2000	11-15-2000	Bk. 3621 Pg. 769,70
James Hardie Gypsum, Inc. #10	S $\frac{1}{2}$ SE $\frac{1}{4}$ NE $\frac{1}{4}$ Section 7, T41N-R12W	354475	09-02-2000	11-15-2000	Bk. 3621 Pg. 771,2
James Hardie Gypsum, Inc. #11	N $\frac{1}{2}$ NW $\frac{1}{4}$ NE $\frac{1}{4}$ Section 7 T41N-R12W	354476	09-02-2000	11-15-2000	Bk. 3621 Pg. 773,4
James Hardie Gypsum, Inc. #12	S $\frac{1}{2}$ NW $\frac{1}{4}$ NE $\frac{1}{4}$ Section 7, T41N-R12W	354477	09-02-2000	11-15-2000	Bk. 3621 Pg. 775,6
James Hardie Gypsum, Inc. #13	N $\frac{1}{2}$ SW $\frac{1}{4}$ NE $\frac{1}{4}$ Section 7, T41N-R12W	354478	09-02-2000	11-15-2000	Bk. 3621 Pg. 777,8
James Hardie. Gypsum, Inc. #14	S $\frac{1}{2}$ SW $\frac{1}{4}$ NE $\frac{1}{4}$ Section 7, T41N-R12W	354479	09-02-2000	11-15-2000	Bk. 3621 Pg. 779,80
James Hardie Gypsum, Inc. #15	N $\frac{1}{2}$ NE $\frac{1}{4}$ SE $\frac{1}{4}$ Section 7, T41N-R12W	354480	09-02-2000	11-15-2000	Bk. 3621 Pg. 781,2
James Hardie Gypsum, Inc. #16	S $\frac{1}{2}$ NE $\frac{1}{4}$ SE $\frac{1}{4}$ Section 7, T41N-R12W	354481	09-02-2000	11-15-2000	Bk. 3621 Pg. 783, 4

RECEIVED
 JUL 7 2001
 MINING SECTION

Claim Name	Lands Affected	BLM AMC No.	Location Date	Recording Date	Book/ Page
James Hardie Gypsum, Inc. #17	N $\frac{1}{2}$ SE $\frac{1}{4}$ SE $\frac{1}{4}$ Section 7, T41N-R12W	354482	09-02-2000	11-15-2000	Bk. 3621 Pg. 785,6
James Hardie Gypsum, Inc. #18	S $\frac{1}{2}$ SE $\frac{1}{4}$ SE $\frac{1}{4}$ Section 7, T41N-R12W	354483	09-02-2000	11-15-2000	Bk. 3621 Pg. 787,8
James Hardie Gypsum, Inc. #19	N $\frac{1}{2}$ NW $\frac{1}{4}$ SE $\frac{1}{4}$ Section 7, T41N-R12W	354484	09-02-2000	11-15-2000	Bk. 3621 Pg. 789,90
James Hardie Gypsum, Inc. #20	S $\frac{1}{2}$ NW $\frac{1}{4}$ SE $\frac{1}{4}$ Section 7, T41N-R12W	354485	09-02-2000	11-15-2000	Bk. 3621 Pg. 791,2
James Hardie Gypsum, Inc. #21	N $\frac{1}{2}$ SW $\frac{1}{4}$ SE $\frac{1}{4}$ Section 7, T41N-R12W	354486	09-02-2000	11-15-2000	Bk. 3621 Pg. 793,4
James Hardie Gypsum, Inc. #22	S $\frac{1}{2}$ SW $\frac{1}{4}$ SE $\frac{1}{4}$ Section 7, T41N-R12W	354487	09-02-2000	11-15-2000	Bk. 3621 Pg. 795,6
James Hardie Gypsum, Inc. #23	N $\frac{1}{2}$ NE $\frac{1}{4}$ SW $\frac{1}{4}$ Section 7, T41N-R12W	354488	09-02-2000	11-15-2000	Bk. 3621 Pg. 797,8
James Hardie Gypsum, Inc. #24	S $\frac{1}{2}$ NE $\frac{1}{4}$ SW $\frac{1}{4}$ Section 7, T41N-R12W	354489	09-02-2000	11-15-2000	Bk. 3621 Pg. 799,800
James Hardie Gypsum, Inc. #25	N $\frac{1}{2}$ SE $\frac{1}{4}$ SW $\frac{1}{4}$ Section 7, T41N-R12W	354490	09-02-2000	11-15-2000	Bk. 3621 Pg. 801,02
James Hardie Gypsum, Inc. #26	S $\frac{1}{2}$ SE $\frac{1}{4}$ SW $\frac{1}{4}$ Section 7, T41N-R12W	354491	09-02-2000	11-15-2000	Bk. 3621 Pg. 803,04
James Hardie Gypsum, Inc. #27	N $\frac{1}{2}$ NE $\frac{1}{4}$ NE $\frac{1}{4}$ Section 18, T41N-R12W	354492	09-02-2000	11-15-2000	Bk. 3621 Pg. 805, 06
James Hardie Gypsum, Inc. #28	S $\frac{1}{2}$ NE $\frac{1}{4}$ NE $\frac{1}{4}$ Section 18, T41N-R12W	354493	09-02-2000	11-15-2000	Bk. 3621 Pg. 807, 08
James Hardie Gypsum, Inc. #29	N $\frac{1}{2}$ SE $\frac{1}{4}$ NE $\frac{1}{4}$ Section 18, T41N-R12W	354494	09-02-2000	11-15-2000	Bk. 3621 Pg. 809,810
James Hardie Gypsum, Inc. #30	S $\frac{1}{2}$ SE $\frac{1}{4}$ NE $\frac{1}{4}$ Section 18, T41N-R12W	354495	09-02-2000	11-15-2000	Bk. 3621 Pg. 811,12
James Hardie Gypsum, Inc. #31	N $\frac{1}{2}$ NW $\frac{1}{4}$ NE $\frac{1}{4}$ Section 18 T41N-R12W	354496	09-02-2000	11-15-2000	Bk. 3621 Pg. 813,14
James Hardie Gypsum, Inc. #32	S $\frac{1}{2}$ NW $\frac{1}{4}$ NE $\frac{1}{4}$ Section 18, T41N-R12W	354497	09-02-2000	11-15-2000	Bk. 3621 Pg. 815,16
James Hardie Gypsum, Inc. #33	N $\frac{1}{2}$ SW $\frac{1}{4}$ NE $\frac{1}{4}$ Section 18, T41N-R12W	354498	09-02-2000	11-15-2000	Bk. 3621 Pg. 817, 18
James Hardie Gypsum, Inc. #34	S $\frac{1}{2}$ SW $\frac{1}{4}$ NE $\frac{1}{4}$ Section 18, T41N-R12W	354499	09-02-2000	11-15-2000	Bk. 3621 Pg. 819,20
James Hardie Gypsum, Inc. #35	N $\frac{1}{2}$ NE $\frac{1}{4}$ SE $\frac{1}{4}$ Section 18, T41N-R12W	354500	09-02-2000	11-15-2000	Bk. 3621 Pg. 821,22

2014 JUL - 7 A 7:45

Claim Name	Lands Affected	BLM AMC No.	Location Date	Recording Date	Book/ Page
James Hardie Gypsum, Inc. #36	S½NE¼SE¼ Section 18, T41N-R12W	354501	09-02-2000	11-15-2000	Bk. 3621 Pg. 823,24
James Hardie Gypsum, Inc. #37	N½SE¼SE¼ Section 18, T41N-R12W	354502	09-02-2000	11-15-2000	Bk. 3621 Pg. 825,26
James Hardie Gypsum, Inc. #38	S½SE¼SE¼ Section 18, T41N-R12W	354503	09-02-2000	11-15-2000	Bk. 3621 Pg. 827,28
James Hardie Gypsum, Inc. #39	N½NW¼SE¼ Section 18, T41N-R12W	354504	09-02-2000	11-15-2000	Bk. 3621 Pg. 829,30
James Hardie Gypsum, Inc. #40	S½NW¼SE¼ Section 18, T41N-R12W	354505	09-02-2000	11-15-2000	Bk. 3621 Pg. 831,32
James Hardie Gypsum, Inc. #41	N½SW¼SE¼ Section 18, T41N-R12W	354506	09-02-2000	11-15-2000	Bk. 3621 Pg. 833,34
James Hardie Gypsum, Inc. #42	S½SW¼SE¼ Section 18, T41N-R12W	354507	09-02-2000	11-15-2000	Bk. 3621 Pg. 835,36
James Hardie Gypsum, Inc. #43	N½NE¼SW¼ Section 18, T41N-R12W	354508	09-02-2000	11-15-2000	Bk. 3621 Pg. 837,38
James Hardie Gypsum, Inc. #44	S½NE¼SW¼ Section 18, T41N-R12W	354509	09-02-2000	11-15-2000	Bk. 3621 Pg. 839, 40
James Hardie Gypsum, Inc. #45	N½SE¼SW¼ Section 18, T41N-R12W	354510	09-02-2000	11-15-2000	Bk. 3621 Pg. 841,42
James Hardie Gypsum, Inc. #46	S½SE¼SW¼ Section 18, T41N-R12W	354511	09-02-2000	11-15-2000	Bk. 3621 Pg. 843,44
James Hardie Gypsum, Inc. #47	N½NW¼SW¼ Section 18, T41N-R12W	354512	09-02-2000	11-15-2000	Bk. 3621 Pg. 845,46
James Hardie Gypsum, Inc. #48	S½NW¼SW¼ Section 18, T41N-R12W	354513	09-02-2000	11-15-2000	Bk. 3621 Pg. 847,48
James Hardie Gypsum, Inc. #49	N½SW¼SW¼ Section 18, T41N-R12W	354514	09-02-2000	11-15-2000	Bk. 3621 Pg. 849,50
James Hardie Gypsum, Inc. #50	S½SW¼SW¼ Section 18, 41N-R12W	354515	09-02-2000	11-15-2000	Bk. 3621 Pg. 851,52
James Hardie Gypsum, Inc. #51	N½NE¼NW¼ Section 18, T41N-R12W	354516	09-02-2000	11-15-2000	Bk. 3621 Pg. 853, 54
James Hardie Gypsum, Inc. #52	S½NE¼NW¼ Section 18, T41N-R12W	354517	09-02-2000	11-15-2000	Bk. 3621 Pg. 855,56
James Hardie Gypsum, Inc. #53	N½SE¼NW¼ Section 18, T41N-R12W	354518	09-02-2000	11-15-2000	Bk. 3621 Pg. 857,58
James Hardie Gypsum, Inc. #54	S½SE¼NW¼ Section 18, T41N-R12W	354519	09-02-2000	11-15-2000	Bk. 3621 Pg. 859,60

2014 JUL - 7 A 7:45

Claim Name	Lands Affected	BLM AMC No.	Location Date	Recording Date	Book/ Page
James Hardie Gypsum, Inc. #55	N $\frac{1}{2}$ NW $\frac{1}{4}$ NW $\frac{1}{4}$ Section 18, T41N-R12W	354520	09-02-2000	11-15-2000	Bk. 3621 Pg. 861,62
James Hardie Gypsum, Inc. #56	S $\frac{1}{2}$ NW $\frac{1}{4}$ NW $\frac{1}{4}$ Section 18, T41N-R12W	354521	09-02-2000	11-15-2000	Bk. 3621 Pg. 863,64
James Hardie Gypsum, Inc. #57	N $\frac{1}{2}$ SW $\frac{1}{4}$ NW $\frac{1}{4}$ Section 18, T41N-R12W	354522	09-02-2000	11-15-2000	Bk. 3621 Pg. 865,66
James Hardie Gypsum, Inc. #58	S $\frac{1}{2}$ SW $\frac{1}{4}$ NW $\frac{1}{4}$ Section 18, T41N-R12W	354523	09-02-2000	11-15-2000	Bk. 3621 Pg. 867,68
James Hardie Gypsum, Inc. #59	N $\frac{1}{2}$ NE $\frac{1}{4}$ NE $\frac{1}{4}$ Section 13, T41N-R13W	354524	09-02-2000	11-15-2000	Bk. 3621 Pg. 869,70
James Hardie Gypsum, Inc. #60	S $\frac{1}{2}$ NE $\frac{1}{4}$ NE $\frac{1}{4}$ Section 13, T41N-R13W	354525	09-02-2000	11-15-2000	Bk. 3621 Pg. 871,72
James Hardie Gypsum, Inc. #61	N $\frac{1}{2}$ SE $\frac{1}{4}$ NE $\frac{1}{4}$ Section 13, T41N-R13W	354526	09-02-2000	11-15-2000	Bk. 3621 Pg. 873,74
James Hardie Gypsum, Inc. #62	S $\frac{1}{2}$ SE $\frac{1}{4}$ NE $\frac{1}{4}$ Section 13 T41N-R13W	354527	09-02-2000	11-15-2000	Bk. 3621 Pg. 875,76
James Hardie Gypsum, Inc. #63	N $\frac{1}{2}$ NW $\frac{1}{4}$ NE $\frac{1}{4}$ Section 13, T41N-R13W	354528	09-02-2000	11-15-2000	Bk. 3621 Pg. 877,78
James Hardie Gypsum, Inc. #64	S $\frac{1}{2}$ NW $\frac{1}{4}$ NE $\frac{1}{4}$ Section 13, T41N-R13W	354529	09-02-2000	11-15-2000	Bk. 3621 Pg. 879, 80
James Hardie Gypsum, Inc. #65	N $\frac{1}{2}$ SW $\frac{1}{4}$ NE $\frac{1}{4}$ Section 13, T41N-R13W	354530	09-02-2000	11-15-2000	Bk. 3621 Pg. 881,82
James Hardie Gypsum, Inc. #66	S $\frac{1}{2}$ SW $\frac{1}{4}$ NE $\frac{1}{4}$ Section 13, T41N-R13W	354531	09-02-2000	11-15-2000	Bk. 3621 Pg. 883,84
James Hardie Gypsum, Inc. #67	N $\frac{1}{2}$ NE $\frac{1}{4}$ SE $\frac{1}{4}$ Section 13, T41N-R13W	354532	09-02-2000	11-15-2000	Bk. 3621 Pg. 885,86
James Hardie Gypsum, Inc. #68	S $\frac{1}{2}$ NE $\frac{1}{4}$ SE $\frac{1}{4}$ Section 13, T41N-R13W	354533	09-02-2000	11-15-2000	Bk. 3621 Pg. 887, 88
James Hardie Gypsum, Inc. #69	N $\frac{1}{2}$ SE $\frac{1}{4}$ SE $\frac{1}{4}$ Section 13, T41N-R13W	354534	09-02-2000	11-15-2000	Bk. 3621 Pg. 889,90
James Hardie Gypsum, Inc. #70	S $\frac{1}{2}$ SE $\frac{1}{4}$ SE $\frac{1}{4}$ Section 13, T41N-R13W	354535	09-02-2000	11-15-2000	Bk. 3621 Pg. 891,92
James Hardie Gypsum, Inc. #71	N $\frac{1}{2}$ NW $\frac{1}{4}$ SE $\frac{1}{4}$ Section 13, T41N-R13W	354536	09-02-2000	11-15-2000	Bk. 3621 Pg. 893,94
James Hardie Gypsum, Inc. #72	S $\frac{1}{2}$ NW $\frac{1}{4}$ SE $\frac{1}{4}$ Section 13, T41N-R13W	354537	09-02-2000	11-15-2000	Bk. 3621 Pg. 895,96
James Hardie Gypsum, Inc. #73	N $\frac{1}{2}$ SW $\frac{1}{4}$ SE $\frac{1}{4}$ Section 13, T41N-R13W	354538	09-02-2000	11-15-2000	Bk. 3621 Pg. 897, 98

2011 JUL - 7 A 7:15

Claim Name	Lands Affected	BLM AMC No.	Location Date	Recording Date	Book/ Page
James Hardie Gypsum, Inc. #74	S½SW¼SE¼ Section 13, T41N-R13W	354539	09-02-2000	11-15-2000	Bk. 3621 Pg. 899,900
James Hardie Gypsum, Inc. #75	N½NE¼NE¼ Section 19, T41N-R12W	354540	09-02-2000	11-15-2000	Bk. 3621 Pg. 901,02
James Hardie Gypsum, Inc. #76	S½NE¼NE¼ Section 19, T41N-R12W	354541	09-02-2000	11-15-2000	Bk. 3621 Pg. 903,04
James Hardie Gypsum, Inc. #77 (AMENDED 06-25-2001)	N½SE¼NE¼ Section 19, T41N-R12W	354542	09-02-2000	11-15-2000	Bk. 3621 Pg. 905,06
James Hardie Gypsum, Inc. #78	S½SE¼NE¼ Section 19, T41N-R12W	354543	09-02-2000	11-15-2000	Bk. 3621 Pg. 907,08
James Hardie Gypsum, Inc. #79 (AMENDED 12-21-2001)	N½NW¼NE¼ Section 19, T41N-R12W	354544	09-02-2000	11-15-2000	Bk. 3621 Pg. 909,10
James Hardie Gypsum, Inc. #80	S½NW¼NE¼ Section 19, T41N-R12W	354545	09-02-2000	11-15-2000	Bk. 3621 Pg. 911,12
James Hardie Gypsum, Inc. #81	N½SW¼NE¼ Section 19, T41N-R12W	354546	09-02-2000	11-15-2000	Bk. 3621 Pg. 913,14
James Hardie Gypsum, Inc. #82	S½SW¼NE¼ Section 19, T41N-R12W	354547	09-02-2000	11-15-2000	Bk. 3621 Pg. 915,16
James Hardie Gypsum, Inc. #83	N½NE¼NW¼ Section 19, T41N-R12W	354548	09-02-2000	11-15-2000	Bk. 3621 Pg. 917,18
James Hardie Gypsum, Inc. #84	S½NE¼NW¼ Section 19, T41N-R12W	354549	09-02-2000	11-15-2000	Bk. 3621 Pg. 919,20
James Hardie Gypsum, Inc. #85	N½SE¼NW¼ Section 19, T41N-R12W	354550	09-02-2000	11-15-2000	Bk. 3621 Pg. 921,22
James Hardie Gypsum, Inc. #86	S½SE¼NW¼ Section 19, T41N-R12W	354551	09-02-2000	11-15-2000	Bk. 3621 Pg. 923,24
James Hardie Gypsum, Inc. #87	N½NW¼NW¼ Section 19, T41N-R12W	354552	09-02-2000	11-15-2000	Bk. 3621 Pg. 925,26
James Hardie Gypsum, Inc. #88	S½NW¼NW¼ Section 19, T41N-R12W	354553	09-02-2000	11-15-2000	Bk. 3621 Pg. 927,28
James Hardie Gypsum, Inc. #89	N½SW¼NW¼ Section 19, T41N-R12W	354554	09-02-2000	11-15-2000	Bk. 3621 Pg. 929,30
James Hardie Gypsum, Inc. #90	S½SW¼NW¼ Section 19, T41N-R12W	354555	09-02-2000	11-15-2000	Bk. 3621 Pg. 931,32

JUL 7 11 15 AM '00
 REC'D
 A
 JUL 7 11 15 AM '00
 REC'D
 A

Claim Name	Lands Affected	BLM AMC No.	Location Date	Recording Date	Book/ Page
James Hardie Gypsum, Inc. #91	N $\frac{1}{2}$ NE $\frac{1}{4}$ NE $\frac{1}{4}$ Section 24, T41N-R13W	354556	09-02-2000	11-15-2000	Bk. 3621 Pg. 933,34
James Hardie Gypsum, Inc. #92	S $\frac{1}{2}$ NE $\frac{1}{4}$ NE $\frac{1}{4}$ Section 24, T41N-R13W	354557	09-02-2000	11-15-2000	Bk. 3621 Pg. 935,36
James Hardie Gypsum, Inc. #93	N $\frac{1}{2}$ SE $\frac{1}{4}$ NE $\frac{1}{4}$ Section 24, T41N-R13W	354558	09-02-2000	11-15-2000	Bk. 3621 Pg. 937,38
James Hardie Gypsum, Inc. #94	S $\frac{1}{2}$ SE $\frac{1}{4}$ NE $\frac{1}{4}$ Section 24, T41N-R13W	354559	09-02-2000	11-15-2000	Bk. 3621 Pg. 939,40
James Hardie Gypsum, Inc. #95	N $\frac{1}{2}$ NW $\frac{1}{4}$ NE $\frac{1}{4}$ Section 24, T41N-R13W	354560	09-02-2000	11-15-2000	Bk. 3621 Pg. 941,42
James Hardie Gypsum, Inc. #96	S $\frac{1}{2}$ NW $\frac{1}{4}$ NE $\frac{1}{4}$ Section 24, T41N-R13W	354561	09-02-2000	11-15-2000	Bk. 3621 Pg. 943,44
James Hardie Gypsum, Inc. #97	N $\frac{1}{2}$ SW $\frac{1}{4}$ NE $\frac{1}{4}$ Section 24, T41N-R13W	354562	09-02-2000	11-15-2000	Bk. 3621 Pg. 945,46
James Hardie Gypsum, Inc. #98	S $\frac{1}{2}$ SW $\frac{1}{4}$ NE $\frac{1}{4}$ Section 24, T41N-R13W	354563	09-02-2000	11-15-2000	Bk. 3621 Pg. 947,48
James Hardie Gypsum, Inc. #99	N $\frac{1}{2}$ NE $\frac{1}{4}$ SE $\frac{1}{4}$ Section 19, T41N-R12W	354564	09-02-2000	11-15-2000	Bk. 3621 Pg. 949,50
James Hardie Gypsum, Inc. #100	S $\frac{1}{2}$ NE $\frac{1}{4}$ SE $\frac{1}{4}$ Section 19, T41N-R12W	354565	09-02-2000	11-15-2000	Bk. 3621 Pg. 951,52
James Hardie Gypsum, Inc. #101	N $\frac{1}{2}$ SE $\frac{1}{4}$ SE $\frac{1}{4}$ Section 19, T41N-R12W	354566	09-02-2000	11-15-2000	Bk. 3621 Pg. 953,54
James Hardie Gypsum, Inc. #102	S $\frac{1}{2}$ SE $\frac{1}{4}$ SE $\frac{1}{4}$ Section 19, T41N-R12W	354567	09-02-2000	11-15-2000	Bk. 3621 Pg. 955,56
James Hardie Gypsum, Inc. #103	N $\frac{1}{2}$ NW $\frac{1}{4}$ SE $\frac{1}{4}$ Section 19, T41N-R12W	354568	09-02-2000	11-15-2000	Bk. 3621 Pg. 957,58
James Hardie Gypsum, Inc. #104	S $\frac{1}{2}$ NW $\frac{1}{4}$ SE $\frac{1}{4}$ Section 19, T41N-R12W	354569	09-02-2000	11-15-2000	Bk. 3621 Pg. 959,60
James Hardie Gypsum, Inc. #105	N $\frac{1}{2}$ SW $\frac{1}{4}$ SE $\frac{1}{4}$ Section 19, T41N-R12W	354570	09-02-2000	11-15-2000	Bk. 3621 Pg. 961,62
James Hardie Gypsum, Inc. #106	S $\frac{1}{2}$ SW $\frac{1}{4}$ SE $\frac{1}{4}$ Section 19, T41N-R12W	354571	09-02-2000	11-15-2000	Bk. 3621 Pg. 963,64
James Hardie Gypsum, Inc. #107	N $\frac{1}{2}$ NE $\frac{1}{4}$ SW $\frac{1}{4}$ Section 19, T41N-R12W	354572	09-02-2000	11-15-2000	Bk. 3621 Pg. 965,66
James Hardie Gypsum, Inc. #108	S $\frac{1}{2}$ NE $\frac{1}{4}$ SW $\frac{1}{4}$ Section 19, T41N-R12W	354573	09-02-2000	11-15-2000	Bk. 3621 Pg. 967,68
James Hardie Gypsum, Inc. #109	N $\frac{1}{2}$ SE $\frac{1}{4}$ SW $\frac{1}{4}$ Section 19, T41N-R12W	354574	09-02-2000	11-15-2000	Bk. 3621 Pg. 969,70

Claim Name	Lands Affected	BLM AMC No.	Location Date	Recording Date	Book/ Page
James Hardie Gypsum, Inc. #110	S½SE¼SW¼ Section 19, T41N-R12W	354575	09-02-2000	11-15-2000	Bk. 3621 Pg. 971,72
James Hardie Gypsum, Inc. #111	N½NW¼SW¼ Section 19, T41N-R12W	354576	09-02-2000	11-15-2000	Bk. 3621 Pg. 973,74
James Hardie Gypsum, Inc. #112	S½NW¼SW¼ Section 19, T41N-R12W	354577	09-02-2000	11-15-2000	Bk. 3621 Pg. 975,76
James Hardie Gypsum, Inc. #113	N½SW¼SW¼ Section 19, T41N-R12W	354578	09-02-2000	11-15-2000	Bk. 3621 Pg. 977,78
James Hardie Gypsum, Inc. #114	S½SW¼SW¼ Section 19, T41N-R12W	354579	09-02-2000	11-15-2000	Bk. 3621 Pg. 979,80
James Hardie Gypsum, Inc. #115	N½NE¼SE¼ Section 24, T41N-R13W	354580	09-02-2000	11-15-2000	Bk. 3621 Pg. 981,82
James Hardie Gypsum, Inc. #116	S½NE¼SE¼ Section 24, T41N-R13W	354581	09-02-2000	11-15-2000	Bk. 3621 Pg. 983,84
James Hardie Gypsum, Inc. #117	N½SE¼SE¼ Section 24, T41N-R13W	354582	09-02-2000	11-15-2000	Bk. 3621 Pg. 985,86
James Hardie Gypsum, Inc. #118	S½SE¼SE¼ Section 24, T41N-R13W	354583	09-02-2000	11-15-2000	Bk. 3621 Pg. 987,88
James Hardie Gypsum, Inc. #119	N½NW¼SE¼ Section 24, T41N-R13W	354584	09-02-2000	11-15-2000	Bk. 3621 Pg. 989,90
James Hardie Gypsum, Inc. #120	S½NW¼SE¼ Section 24, T41N-R13W	354585	09-02-2000	11-15-2000	Bk. 3621 Pg. 991,92
James Hardie Gypsum, Inc. #121	N½SW¼SE¼ Section 24, T41N-R13W	354586	09-02-2000	11-15-2000	Bk. 3621 Pg. 993,94
James Hardie Gypsum, Inc. #122	S½SW¼SE¼ Section 24, T41N-R13W	354587	09-02-2000	11-15-2000	Bk. 3621 Pg. 995,96
James Hardie Gypsum, Inc. #123	N½NE¼NE¼ Section 25, T41N-R13W	354588	09-03-2000	11-15-2000	Bk. 3621 Pg. 997,98
James Hardie Gypsum, Inc. #124	S½NE¼NE¼ Section 25, T41N-R13W	354589	09-03-2000	11-15-2000	Bk. 3621 Pg. 999,1000
James Hardie Gypsum, Inc. #125	N½SE¼NE¼ Section 25, T41N-R13W	354590	09-03-2000	11-15-2000	Bk. 3622 Pg. 1, 2
James Hardie Gypsum, Inc. #126	S½SE¼NE¼ Section 25, T41N-R13W	354591	09-03-2000	11-15-2000	Bk. 3622 Pg. 3, 4
James Hardie Gypsum, Inc. #127	N½NW¼NE¼ Section 25, T41N-R13W	354592	09-03-2000	11-15-2000	Bk. 3622 Pg. 5, 6
James Hardie Gypsum, Inc. #128	S½NW¼NE¼ Section 25, T41N-R13W	354593	09-03-2000	11-15-2000	Bk. 3622 Pg. 7, 8

Claim Name	Lands Affected	BLM AMC No.	Location Date	Recording Date	Book/ Page
James Hardie Gypsum, Inc. #129	N $\frac{1}{2}$ SW $\frac{1}{4}$ NE $\frac{1}{4}$ Section 25, T41N-R13W	354594	09-03-2000	11-15-2000	Bk. 3622 Pg. 9,10
James Hardie Gypsum, Inc. #130	S $\frac{1}{2}$ SW $\frac{1}{4}$ NE $\frac{1}{4}$ Section 25, T41N-R13W	354595	09-03-2000	11-15-2000	Bk. 3622 Pg. 11,12
James Hardie Gypsum, Inc. #131	N $\frac{1}{2}$ NE $\frac{1}{4}$ NW $\frac{1}{4}$ Section 25, T41N-R13W	354596	09-03-2000	11-15-2000	Bk. 3622 Pg. 13,14
James Hardie Gypsum, Inc. #132	S $\frac{1}{2}$ NE $\frac{1}{4}$ NW $\frac{1}{4}$ Section 25, T41N-R13W	354597	09-03-2000	11-15-2000	Bk. 3622 Pg. 15,16
James Hardie Gypsum, Inc. #133	N $\frac{1}{2}$ SE $\frac{1}{4}$ NW $\frac{1}{4}$ Section 25, T41N-R13W	354598	09-03-2000	11-15-2000	Bk. 3622 Pg. 17,18
James Hardie Gypsum, Inc. #134	S $\frac{1}{2}$ SE $\frac{1}{4}$ NW $\frac{1}{4}$ Section 25, T41N-R13W	354599	09-03-2000	11-15-2000	Bk. 3622 Pg. 19,20
James Hardie Gypsum, Inc. #135	N $\frac{1}{2}$ NW $\frac{1}{4}$ NW $\frac{1}{4}$ Section 25, T41N-R13W	354600	09-03-2000	11-15-2000	Bk. 3622 Pg. 21,22
James Hardie Gypsum, Inc. #136	S $\frac{1}{2}$ NW $\frac{1}{4}$ NW $\frac{1}{4}$ Section 25, T41N-R13W	354601	09-03-2000	11-15-2000	Bk. 3622 Pg. 23,24
James Hardie Gypsum, Inc. #137	N $\frac{1}{2}$ SW $\frac{1}{4}$ NW $\frac{1}{4}$ Section 25, T41N-R13W	354602	09-03-2000	11-15-2000	Bk. 3622 Pg. 25,26
James Hardie Gypsum, Inc. #138	S $\frac{1}{2}$ SW $\frac{1}{4}$ NW $\frac{1}{4}$ Section 25, T41N-R13W	354603	09-03-2000	11-15-2000	Bk. 3622 Pg. 27,28
James Hardie Gypsum, Inc. #139	N $\frac{1}{2}$ NE $\frac{1}{4}$ SW $\frac{1}{4}$ Section 25, T41N-R13W	354604	09-03-2000	11-15-2000	Bk. 3622 Pg. 29,30
James Hardie Gypsum, Inc. #140	S $\frac{1}{2}$ NE $\frac{1}{4}$ SW $\frac{1}{4}$ Section 25, T41N-R13W	354605	09-03-2000	11-15-2000	Bk. 3622 Pg. 31,32
James Hardie Gypsum, Inc. #141	N $\frac{1}{2}$ SE $\frac{1}{4}$ SW $\frac{1}{4}$ Section 25, T41N-R13W	354606	09-03-2000	11-15-2000	Bk. 3622 Pg. 33,34
James Hardie Gypsum, Inc. #142	S $\frac{1}{2}$ SE $\frac{1}{4}$ SW $\frac{1}{4}$ Section 25, T41N-R13W	354607	09-03-2000	11-15-2000	Bk. 3622 Pg. 35,36
James Hardie Gypsum, Inc. #143	N $\frac{1}{2}$ NE $\frac{1}{4}$ SW $\frac{1}{4}$ Section 25, T41N-R13W	354608	09-03-2000	11-15-2000	Bk. 3622 Pg. 37,38
James Hardie Gypsum, Inc. #144	S $\frac{1}{2}$ NE $\frac{1}{4}$ SW $\frac{1}{4}$ Section 25, T41N-R13W	354609	09-03-2000	11-15-2000	Bk. 3622 Pg. 39,40
James Hardie Gypsum, Inc. #145	N $\frac{1}{2}$ SW $\frac{1}{4}$ SW $\frac{1}{4}$ Section 25, T41N-R13W	354610	09-03-2000	11-15-2000	Bk. 3622 Pg. 41,42
James Hardie Gypsum, Inc. #146	S $\frac{1}{2}$ SW $\frac{1}{4}$ SW $\frac{1}{4}$ Section 25, T41N-R13W	354611	09-03-2000	11-15-2000	Bk. 3622 Pg. 43,44
James Hardie Gypsum, Inc. #147	N $\frac{1}{2}$ NE $\frac{1}{4}$ SW $\frac{1}{4}$ Section 20, T41N-R12W	354612	09-02-2000	11-15-2000	Bk. 3622 Pg. 45,46

2011 JUL - 7 A 15
 2011 JUL - 7 A 15

Claim Name	Lands Affected	BLM AMC No.	Location Date	Recording Date	Book/ Page
James Hardie Gypsum, Inc. #148	S½NE¼SW¼ Section 20, T41N-R12W	354613	09-02-2000	11-15-2000	Bk. 3622 Pg. 47,48
James Hardie Gypsum, Inc. #149	N½SE¼SW¼ Section 20, T41N-R12W	354614	09-02-2000	11-15-2000	Bk. 3622 Pg. 49,50
James Hardie Gypsum, Inc. #150	S½SE¼SW¼ Section 20, T41N-R12W	354615	09-02-2000	11-15-2000	Bk. 3622 Pg. 51,52
James Hardie Gypsum, Inc. #151	N½NW¼SW¼ Section 20, T41N-R12W	354616	09-02-2000	11-15-2000	Bk. 3622 Pg. 53,54
James Hardie Gypsum, Inc. #152	S½NW¼SW¼ Section 20, T41N-R12W	354617	09-02-2000	11-15-2000	Bk. 3622 Pg. 55,56
James Hardie Gypsum, Inc. #153	N½SW¼SW¼ Section 20, T41N-R12W	354618	09-02-2000	11-15-2000	Bk. 3622 Pg. 57,58
James Hardie Gypsum, Inc. #154	S½SW¼SW¼ Section 20, T41N-R12W	354619	09-02-2000	11-15-2000	Bk. 3622 Pg. 59,60
James Hardie Gypsum, Inc. #155	N½NW¼NW¼ Section 29, T41N-R12W	354620	09-03-2000	11-15-2000	Bk. 3622 Pg. 61,62
James Hardie Gypsum, Inc. #156	S½NW¼NW¼ Section 29, T41N-R12W	354621	09-03-2000	11-15-2000	Bk. 3622 Pg. 63,64
James Hardie Gypsum, Inc. #157	N½SW¼NW¼ Section 29, T41N-R12W	354622	09-03-2000	11-15-2000	Bk. 3622 Pg. 65,66
James Hardie Gypsum, Inc. #158	S½SW¼NW¼ Section 29, T41N-R12W	354623	09-03-2000	11-15-2000	Bk. 3622 Pg. 67,68
James Hardie Gypsum, Inc. #159	N½NE¼NE¼ Section 30, T41N-R12W	354624	09-03-2000	11-15-2000	Bk. 3622 Pg. 69,70
James Hardie Gypsum, Inc. #160	S½NE¼NE¼ Section 30, T41N-R12W	354625	09-03-2000	11-15-2000	Bk. 3622 Pg. 71,72
James Hardie Gypsum, Inc. #161	N½SE¼NE¼ Section 30, T41N-R12W	354626	09-03-2000	11-15-2000	Bk. 3622 Pg. 73,74
James Hardie Gypsum, Inc. #162	S½SE¼NE¼ Section 30, T41N-R12W	354627	09-03-2000	11-15-2000	Bk. 3622 Pg. 75,76
James Hardie Gypsum, Inc. #163	N½NW¼NE¼ Section 30, T41N-R12W	354628	09-03-2000	11-15-2000	Bk. 3622 Pg. 77,78
James Hardie Gypsum, Inc. #164	S½NW¼NE¼ Section 30, T41N-R12W	354629	09-03-2000	11-15-2000	Bk. 3622 Pg. 79,80
James Hardie Gypsum, Inc. #165	N½SW¼NE¼ Section 30, T41N-R12W	354630	09-03-2000	11-15-2000	Bk. 3622 Pg. 81,82
James Hardie Gypsum, Inc. #166	S½SW¼NE¼ Section 30, T41N-R12W	354631	09-03-2000	11-15-2000	Bk. 3622 Pg. 83,84

2014 JUL - 7 A 745
 PUBLIC NOTICE

Claim Name	Land Aff	BLM AMC No.	Loca= Date	Recording Date	Book/ Page
James Hardie Gypsum, Inc. #167	N ½ NE ¼ SE ¼ Section 30, T41N-R12W	354632	09-03-2000	11-15-2000	Bk. 3622 Pg. 85, 86
James Hardie Gypsum, Inc. #168	S ½ NE ¼ SE ¼ Section 30, T41N-R12W	354633	09-03-2000	11-15-2000	Bk. 3622 Pg. 87, 88
James Hardie Gypsum, Inc. #169	N ½ SE ¼ SE ¼ Section 30, T41N-R12W	354634	09-03-2000	11-15-2000	Bk. 3622 Pg. 89, 90
James Hardie Gypsum, Inc. #170	S ½ SE ¼ SE ¼ Section 30, T41N-R12W	354635	09-03-2000	11-15-2000	Bk. 3622 Pg. 91, 92
James Hardie Gypsum, Inc. #171	N ½ NW ¼ SE ¼ Section 30, T41N-R12W	354636	09-03-2000	11-15-2000	Bk. 3622 Pg. 93, 94
James Hardie Gypsum, Inc. #172	S ½ NW ¼ SE ¼ Section 30, T41N-R12W	354637	09-03-2000	11-15-2000	Bk. 3622 Pg. 95, 96
James Hardie Gypsum, Inc. #173	N ½ SW ¼ SE ¼ Section 30, T41N-R12W	354638	09-03-2000	11-15-2000	Bk. 3622 Pg. 97, 98
James Hardie Gypsum, Inc. #174	S ½ SW ¼ SE ¼ Section 30, T41N-R12W	354639	09-03-2000	11-15-2000	Bk. 3622 Pg. 99, 100
James Hardie Gypsum, Inc. #175	N ½ NE ¼ NW ¼ Section 30, T41N-R12W	354640	09-03-2000	11-15-2000	Bk. 3622 Pg. 101, 102
James Hardie Gypsum, Inc. #176	S ½ NE ¼ NW ¼ Section 30, T41N-R12W	354641	09-03-2000	11-15-2000	Bk. 3622 Pg. 103, 104
James Hardie Gypsum, Inc. #177	N ½ SE ¼ NW ¼ Section 30, T41N-R12W	354642	09-03-2000	11-15-2000	Bk. 3622 Pg. 105, 106
James Hardie Gypsum, Inc. #178	S ½ SE ¼ NW ¼ Section 30, T41N-R12W	354643	09-03-2000	11-15-2000	Bk. 3622 Pg. 107, 108
James Hardie Gypsum, Inc. #179	N ½ NW ¼ NW ¼ Section 31, T41N-R12W	354644	09-05-2000	11/15/2000	Bk. 3622 Pg. 109, 110
James Hardie Gypsum, Inc. #180	S ½ NW ¼ NW ¼ Section 31, T41N-R12W	354645	09-05-2000	11-15-2000	Bk. 3622 Pg. 111, 112
James Hardie Gypsum, Inc. #205	N 12/ SW ¼ NW ¼ Section 25, T41N-R12W	354670	09-04-2000	11-15-2000	Bk. 3622 Pg. 161, 162
James Hardie Gypsum, Inc. #206	S ½ NW ¼ NW ¼ Section 25, T41N-R12W	354671	09-04-2000	11-15-2000	Bk. 3622 Pg. 163, 164
James Hardie Gypsum, Inc. #207	N ½ NW ¼ NW ¼ Section 25, T41N-R12W	354672	09-04-2000	11-15-2000	Bk. 3622 Pg. 165, 166

JUL 7 A 1:45
 PUEBLO, ARIZONA

BLM
 RECORDS
 SECTION 30
 T41N R12W

Claim Name	Land Affected	BLM AMC No.	Location Date	Recording Date	Book/ Page
James Hardie Gypsum, Inc. #208	N ½ NE ¼ NE ¼ Section 26, T41N-R12W	354673	09-04-2000	11-15-2000	Bk. 3622 Pg. 167, 168
James Hardie Gypsum Inc. #209	S ½ NE ¼ NE ¼ Section 26, T41N-R12W	354674	09-04-2000	11-15-2000	Bk. 3622 Pg. 169, 170
James Hardie Gypsum, Inc. #210	N ½ SE ¼ NE ¼ Section 26, T41N-R12W	354675	09-04-2000	11-15-2000	Bk. 3622 Pg. 171, 172
James Hardie Gypsum, Inc. #211	S ½ SE ¼ NE ¼ Section 26, T41N-R12W	354676	09-04-2000	11-15-2000	Bk. 3622 Pg. 173, 174
James Hardie Gypsum, Inc. #212	S ½ SW ¼ NE ¼ Section 26, T41N-R12W	354677	09-04-2000	11-15-2000	Bk. 3622 Pg. 175, 176
James Hardie Gypsum, Inc. #213	N ½ SW ¼ NE ¼ Section 26, T41N-R12W	354678	09-04-2000	11-15-2000	Bk. 3622 Pg. 177, 178
James Hardie Gypsum, Inc. #214	S ½ NW ¼ NE ¼ Section 26, T41N-R12W	354679	09-04-2000	11-15-2000	Bk. 3622 Pg. 179, 180
James Hardie Gypsum, Inc. #215	N ½ NW ¼ NE ¼ Section 26, T41N-R12W	354680	09-04-2000	11-15-2000	Bk. 3622 Pg. 181, 182
James Hardie Gypsum, Inc. #216	N ½ NE ¼ SE ¼ Section 26, T41N-R12W	354681	09-04-2000	11-15-2000	Bk. 3622 Pg. 183, 184
James Hardie Gypsum, Inc. #217	S ½ NE ¼ SE ¼ Section 26, T41N-R12W	354682	09-04-2000	11-15-2000	Bk. 3622 Pg. 185, 186
James Hardie Gypsum, Inc. #218	N ½ SE ¼ SE Section 26, T41N-R12W	354683	09-04-2000	11-15-2000	Bk. 3622 Pg. 187, 188
James Hardie Gypsum, Inc. #219	S ½ SE ¼ SE ¼ Section 26, T41N-R12W	354684	09-04-2000	11-15-2000	Bk. 3622 Pg. 189, 190
James Hardie Gypsum, Inc. #220	S ½ SW ¼ SE ¼ Section 26, T41N-R12W	354685	09-04-2000	11-15-2000	Bk. 3622 Pg. 191, 192
James Hardie Gypsum, Inc. #221	N ½ SW ¼ SE ¼ Section 26, T41N-R12W	354685	09-04-2000	11-15-2000	Bk. 3622 Pg. 193, 194
James Hardie Gypsum, Inc. #222	S ½ NW ¼ SE ¼ Section 26, T41N-R12W	354687	09-04-2000	11-15-2000	Bk. 3622 Pg. 195, 196
James Hardie Gypsum, Inc. #223	N ½ NW ¼ SE ¼ Section 26, T41N-R12W	354688	09-04-2000	11-15-2000	Bk. 3622 Pg. 197, 198
James Hardie Gypsum Inc. #224	N ½ NE ¼ NW ¼ Section 2, T40N-R12W	354689	09-04-2000	11-15-2000	Bk. 3622 Pg. 199, 200

RECEIVED
 JUL 7 11 45 AM '00
 BLM
 FEDERAL BUREAU OF LAND MANAGEMENT
 DENVER, COLORADO

Claim Name	Land Aff ###	BLM AMC No.	Loc ### Date	Recording Date	Book/ Page
James Hardie Gypsum, Inc. #225	S ½ NE ¼ NW ¼ Section 2, T40N-R12W	354690	09-04-2000	11-15-2000	Bk. 3622 Pg. 201, 202
James Hardie Gypsum, Inc. #226	N ½ SE ¼ NW ¼ Section 2, T40N-R12W	354691	09-04-2000	11-15-2000	Bk. 3622 Pg. 203, 204
James Hardie Gypsum, Inc. #227	S ½ SE ¼ NW ¼ Section 2, T40N-R12W	354691	09-04-2000	11-15-2000	Bk. 3622 Pg. 205, 206
James Hardie Gypsum, Inc. #228	S ½ SW ¼ NW ¼ Section 2, T40N-R12W	354693	09-04-2000	11-15-2000	Bk. 3622 Pg. 207, 208
James Hardie Gypsum, Inc. #229	N ½ SW ¼ NW ¼ Section 2, T40N-R12W	354694	09-04-2000	11-15-2000	Bk. 3622 Pg. 209, 210
James Hardie Gypsum, Inc. #232	N ½ NE ¼ SW ¼ Section 2, T40N-R12W	354697	09-04-2000	11-15-2000	Bk. 3622 Pg. 215, 216
James Hardie Gypsum, Inc. #236	S ½ SW ¼ SW ¼ Section 2, T40N-R12W	354701	09-04-2000	11-15-2000	Bk. 3622 Pg. 223, 224
James Hardie Gypsum Inc. #237	N ½ SW ¼ SW ¼ Section 2, T40N-R12W	354702	09-04-2000	11-15-2000	Bk. 3622 Pg. 224, 226
James Hardie Gypsum, Inc. #238	S ½ NW ¼ SW ¼ Section 2, T40N-R12W	354703	09-04-2000	11-15-2000	Bk. 3622 Pg. 227, 228
James Hardie Gypsum, Inc. #239	N ½ NW ¼ SW ¼ Section 2, T40N-R12W	354704	09-04-2000	11-15-2000	Bk. 3622 Pg. 229, 230
James Hardie Gypsum, Inc. #240	N ½ NE ¼ SE ¼ Section 3, T40N-R12W	354705	09-04-2000	11-15-2000	Bk. 3622 Pg. 231, 232
James Hardie Gypsum, Inc. #241	S ½ NE ¼ SE ¼ Section 3, T40N-R12W	354706	09-04-2000	11-15-2000	Bk. 3622 Pg. 233, 234
James Hardie Gypsum, Inc. #242	N ½ SE ¼ SE ¼ Section 3, T40N-R12W	354707	09-04-2000	11-15-2000	Bk. 3622 Pg. 235, 236
James Hardie Gypsum, Inc. #243	S ½ SE ¼ SE ¼ Section 3, T40N-R12W	354708	09-04-2000	11-15-2000	Bk. 3622 Pg. 237, 238
James Hardie Gypsum, Inc. #244	S ½ SW ¼ SW ¼ Section 3, T40N-R12W	354709	09-04-2000	11-15-2000	Bk. 3622 Pg. 239, 240
James Hardie Gypsum, Inc. #245	N ½ SW ¼ SE ¼ Section 3, T40N-R12W	354710	09-04-2000	11-15-2000	Bk. 3622 Pg. 241, 242
James Hardie Gypsum, Inc. #246	S ½ NW ¼ SE ¼ Section 3, T40N-R12W	354711	09-04-2000	11-15-2000	Bk. 3622 Pg. 243, 244

JUL 7 A 45
 RECEIVED
 BLM AZ STATE OFFICE

<u>Claim Name</u>	<u>Land Affected</u>	<u>BLM AMC No.</u>	<u>Loca Date</u>	<u>Recording Date</u>	<u>Book/ Page</u>
James Hardie Gypsum, Inc. #247	N ½ NW ¼ SE ¼ Section 3, T40N-R12W	354712	09-04-2000	11-15-2000	Bk. 3622 Pg. 245, 246
James Hardie Gypsum, Inc. #251	S ½ SE ¼ NE ¼ Section 3, T40N-R12W	354716	09-04-2000	11-15-2000	Bk. 3622 Pg. 253, 254
James Hardie Gypsum, Inc. #252	S ½ SW ¼ NE ¼ Section 3, T40N-R12W	354717	09-04-2000	11-15-2000	Bk. 3622 Pg. 255, 256
James Hardie Gypsum, Inc. #256	N ½ NE ¼ NW ¼ Section 11, T40N-R12W	354721	09-04-2000	11-15-2000	Bk. 3622 Pg. 263, 264
James Hardie Gypsum, Inc. #257	S ½ NE ¼ NW ¼ Section 11, T40N-R12W	354722	09-04-2000	11-15-2000	Bk. 3622 Pg. 265, 266
James Hardie Gypsum, Inc. #258	N ½ SE ¼ NW ¼ Section 11, T40N-R12W	354723	09-04-2000	11-15-2000	Bk. 3622 Pg. 267, 268
James Hardie Gypsum, Inc. #259	S ½ SE ¼ NW ¼ Section 11, T40N-R12W	354724	09-04-2000	11-15-2000	Bk. 3622 Pg. 269, 270

PROFFIX, ARIZONA

2010 JUL -7 A 7:46

RECEIVED
BLM AZ STATE OFFICE

Lands Affected (Parts of):

Township 40 North, Range 12 West, G&SRM

Sections 2, 3, & 11

Township 41 North, Range 12 West, G&SRM

Sections 7, 8, 18, 19, 20, 25, 26, 29, 30, and 31

Township 41 North, Range 13 West, G&SRM

Section 13, 24, & 25

PHOENIX, ARIZONA

2010 JUL -7 A 7:46

RECEIVED
BLM AZ STATE OFFICE

EXHIBIT B

NEW GYPSUM CLAIMS

The following are situated in T. 42 N., R. 12 W., S.R.B.M., Mohave County, Arizona:

<u>Claim Name</u>	<u>Description</u>	<u>County Book/Page</u>	<u>BLM Number</u>
New Gypsum #2	SW ¼ Section 31	731/21	139183

MT. AETNA CLAIMS

The following are situated in T. 41 N., R. 11 W., S.R.B.M., Mohave County, Arizona:

<u>Claim Name</u>	<u>County Description</u>	<u>BLM Book/Page</u>	<u>BLM Number</u>
Mt. Aetna #1	NW ¼ Section 15	731/623	139177
Mt. Aetna #4	NE ¼ Section 16	731/627	139180
Mt. Aetna #5	SE ¼ Section 16	731/628	139181

RECEIVED
 BLM AZ STATE OFFICE
 2014 JUL - 14
 A 11:4
 MOHAVE COUNTY, ARIZONA

GYPSUM HILLS CLAIMS

The following are situated in T. 41 N., R. 11 W., S.R.B.M., Mohave County, Arizona:

<u>Claim Name</u>	<u>County Description</u>	<u>BLM Book/Page</u>	<u>Number</u>
Gypsum Hills #1	NW ¼ Section 11	5-R/33	74105
Gypsum Hills #2	SW ¼ Section 11	5-R/34	74106
Gypsum Hills #3	NE ¼ Section 15	5-R/35	74107
Gypsum Hills #4	SE ¼ Section 15	5-R/36	74108
Gypsum Hills #5	SW ¼ Section 15	5-R/37	74109
Gypsum Hills #6	NW ¼ Section 14	572/591-592	74149
Gypsum Hills #7	NE ¼ Section 22	5-R/38	74110
Gypsum Hills #8	SE ¼ Section 22	5-R/39	74111
Gypsum Hills #9	SW ¼ Section 22	5-R/40	74112
Gypsum Hills #10	NW ¼ Section 22	5-R/41	74113
Gypsum Hills #20	NE ¼ Section 28	5-R/51	74123

County Claim Name	Description	BLM Book/Page	Number
Gypsum Hills #22	SW ¼ Section 28	5-R/53	74125

GYPSUM DOME CLAIMS

The following are situated in T. 41 N., R. 11 W., S.R.B.M., Mohave County, Arizona:

County Claim Name	BLM Description	Book/Page	Number
Gypsum Dome #11	SW ¼ Section 20	5-R/20	74129
Gypsum Dome #12	NW ¼ Section 20	5-R/21	74130
Gypsum Dome #17	NE ¼ Section 19	5-R/26	74135
Gypsum Dome #18	SE ¼ Section 19	5-R/27	74136

GYPSUM TOWN CLAIMS

The following are situated in T. 40N., R. 12 W., S.R.B.M., Mohave County, Arizona

County Claim Name	BLM Description	Book/Page	Number
Gypsum Town #47	SW ¼ Section 3	5-R/222	74052

RECEIVED
BLM AZ STATE OFFICE
2019 JUL -7 A 7:46
MOHAVE COUNTY, ARIZONA

EXHIBIT C

**Placer Mining Claims in Mohave County, Arizona
(Gila & Salt River Meridian)**

Claim Name	Land Affected	BLM AMC No.	Location Date	Recording Date	Book/ Page
WMMI #1	N ½, NW ¼, NE ¼ Section 20 T41N-R12W	367127	09-12-2005	09-15-2005	Bk. 5837 Pg. 972
WMMI #2	N ½, NE ¼, NW ¼ Section 20 T41N-R12W	367128	09-12-2005	09-15-2006	Bk. 5837 Pg. 974
WMMI #3	N ½, NW ¼, NW ¼ Section 20 T41N-R12W	367129	09-12-2005	09-16-2006	Bk. 5837 Pg. 976
WMMI #4	S ½, NW ¼, NE ¼ Section 20 T41N-R12W	367130	09-12-2006	09-15-2005	Bk. 5837 Pg. 978
WMMI #5	S ½, NE ¼, NW ¼ Section 20 T41N-R12W	367131	09-12-2005	09-15-2005	Bk. 5837 Pg. 980
WMMI #6	S ½, NW ¼, NW ¼ Section 20 T41N-R12W	367132	09-12-2005	09-15-2005	Bk. 5837 Pg. 982
WMMI #7	N 12/, SW ¼, NE ¼ Section 20 T41N-R12W	367133	09-12-2005	09-15-2005	Bk. 5837 Pg. 984
WMMI #8	N ½, SE ¼, NW ¼ Section 20 T41N-R12W	367134	09-12-2005	09-15-2005	Bk. 5837 Pg. 986
WMMI #9	N ½, SW ¼, NW ¼ Section 20 T41N-R12W	367135	09-12-2005	09-15-2005	Bk. 5837 Pg. 988
WMMI #10	S ½, SE ¼, NW ¼ Section 20 T41N-R12W	367136	09-12-2005	09-15-2005	Bk. 5837. Pg. 990
WMMI #11	S ½, SW ¼, NW ¼ Section 20 T41N-R12W	367137	09-12-2005	09-15-2005	Bk. 5837 Pg. 992
WMMI #12	N ½, NE ¼, NW ¼ Section 29 T41N-R12W	367138	09-12-2005	09-15-2005	Bk. 5837 Pg. 994
WMMI #13	S ½, NE ¼, NW ¼ Section 29 T41N-R12W	367139	09-12-2005	09-15-2005	Bk. 5837 Pg. 996
WMMI #14	N ½, NW ¼, SW ¼ Section 29 T41N-R12W	367140	09-12-2005	09-15-2005	Bk. 5837 Pg. 998
WMMI #15	S ½, NW ¼, SW ¼ Section 29 T41N-R12W	367141	09-12-2005	09-15-2005	Bk. 5837 Pg. 100094
WMMI #16	N ½, NE ¼, NE ¼ Section 31, T41N-R12W	367142	09-12-2005	09-15-2005	Bk. 5838 Pg. 1

PROJECT
 RECORDING
 DIVISION
 MAR 2007
 367127-367142

<u>Claim Name</u>	<u>Land</u> <u>ted</u>	<u>BLM</u> <u>AMC No.</u>	<u>Li</u> <u>en</u> <u>Date</u>	<u>Recording</u> <u>Date</u>	<u>Book/</u> <u>Page</u>
WMMI #17	N ½, NW ¼, NE ¼ Section 31 T41N-R12W	367143	09-12-2005	09-15-2005	Bk. 5838 Pg. 3

RECEIVED
BLM AZ STATE OFFICE
2014 JUL -7 A 7:46
PHOENIX, ARIZONA

United States Department of the Interior
Bureau of Land Management
 LANDS/RECREATION & PLANNING
 ONE N CENTRAL AVE
 PHOENIX, AZ 85004 -2203
 Phone: 602-417-9200

Receipt

No: 3071614

Transaction #: 3162735	
Date of Transaction: 07/07/2014	
CUSTOMER:	
WESTERN MINING AND MINERALS INC PO BOX 850 ST GEORGE, UT 84771-0850 US	

LINE #	QTY	DESCRIPTION	REMARKS	UNIT PRICE	TOTAL
1	1.00	LOCATABLE MINERALS / MINING CLAIMS-NOT NEW-UNADJUD, ONE AUTH NO. ONLY / MINING CLAIM MONEY RECEIVED CASES: AMC354466/\$56140.00	MAINT FEE PYMNT (262) 2015	- n/a -	56140.00
TOTAL:					\$56,140.00

PAYMENT INFORMATION					
1	AMOUNT:	56140.00	POSTMARKED:	07/03/2014	
	TYPE:	CHECK	RECEIVED:	07/07/2014	
	CHECK NO:	0000049499			
	NAME:	WESTERN MINING AND MINERALS 5301 WEST CYPRUS ST STE 300 TAMPA FL 33607 US			

REMARKS

This receipt was generated by the automated BLM Collections and Billing System and is a paper representation of a portion of the official electronic record contained therein.

100% Recycled fiber
80% Post-Consumer


Visit ups.com or call 1-800-PICK-UPS® (1-800-742-5877) to schedule a pickup or find a drop off location near you.

DOREEN EVERETT
435-628-3916
WESTERN MINING AND MINERALS
27 BLACK ROCK ROAD
LITTLEFIELD AZ 86432

0.0 LBS LTR 1 OF 1

SHIP TO:
~~ARIZONA STATE OFFICE~~
602-417-9334
BUREAU OF LAND MANAGEMENT
SUITE 800
ONE NORTH CENTRAL AVE.
PHOENIX AZ 85004-4427


AMY THORNER

 AZ 850 9-10


UPS 2ND DAY AIR 2
TRACKING #: 1Z 4R1 698 35 9380 4591



BILLING: P/P
SIGNATURE REQUIRED

US 162.03. WNTZ80 51.0A 04/2014 

<https://www.ups.com/uis/create?ActionOriginPair=default> Print Window... 6/30/2014

Visit ups.com or call 1-800-PICK-UPS® (1-800-742-5877) to schedule a pickup or find a drop off location near you.


envelope for use with the following services:

UPS Next Day Air®
UPS® Worldwide Express™
UPS 2nd Day Air®

Apply shipping documents on this side.
Do not use this envelope for:

171604 REV. 2/10 LPS

International Shipping Notice - Damage liability may be subject to the rules, relating to liability and other terms and/or conditions established by the Convention for the Unification of Certain Rules Relating to International Carriage by Air (the "Warsaw Convention") and/or the Convention on the Contract for the International Carriage of Goods by Road (the "CMR Convention"). These conventions and/or other laws may apply to the shipment. These conventions and/or other laws may be applied from the U.S. in accordance with the Export Administration Regulations. Diversion contrary to U.S. law prohibited.
010195101 1/10 P&C United Parcel Service, Louisville, KY



BUREAU OF LAND MANAGEMENT
1 N CENTRAL AVE
STE 800
PHOENIX AZ 85004-4414
P: PURPLE S: ORANGE I: 44D
0903-6070
1Z4R1698359380 4591
SAT0849S Jul 03 04:45:55 2014
US 8601 HIPPS 14.3.1 SAT0849SSL

Synchronizing the world of commerceSM

Express Envelope

PHOENIX, ARIZONA
2014 JUL - 7 A 7 46
RECEIVED
BLM AZ STATE OFFICE



WESTERN MINING
AND MINERALS

P.O. Box 850
St. George, UT 84771

ANNUAL MINING CLAIM
MAINTENANCE FEES (ARIZONA)

To whom it may concern.

Attached is a check for \$6015.00 this is the additional money that we need to pay due to the increase in fees for 2015. We had already sent in our fees based on the amount we were charged to hold them for 2014 shortly after we sent them in we were informed of the increase. This should pay in full the amount we need to have for 2015. There is also one more check that will be sent later to cover a claim that we have been discussing with Amy Throter this claim had a problem with the acreage that we have since figured out.

Thanks

Dated this 18 day of Aug, 2014.

John M Anderson - WMMI
435-668-0993

NO. OF CLAIMS
AMOUNT \$6015.00
RECEIPT NO. 3108044
INIT. JA

** BLM-ASO**

RECEIVED
BLM AZ STATE OFFICE
2014 AUG 20 P 3:56
PHOENIX, ARIZONA



WESTERN MINING
AND MINERALS

WESTERN MINING AND MINERALS (40)
5301 WEST CYPRUS STREET, SUITE 300
TAMPA, FLORIDA 33607

AUGUST 11, 2014

000004R20010000001 -005200000040-0065790811
Blm Arizona State Office
One North Central Avenue
Suite 800
Phoenix, AZ 85004--442

VENDOR NUMBER: 0185181
CHECK DATE: 08/11/14
CHECK NUMBER: 0000049593
CHECK AMOUNT: \$6,015.00

PAGE: 1 OF 1

DATE	INVOICE NUMBER	DESCRIPTION	GROSS AMOUNT	ADJUSTMENT AMOUNT	NET AMOUNT
07/23/14	CR07232014		\$6015.00	\$0.00	\$6015.00
TOTAL			\$6015.00	\$0.00	\$6015.00

RECEIVED
BLM AZ STATE OFFICE
2014 AUG 20 P 3:56
PHOENIX, ARIZONA



CKCSCH-FRM 03/20/14

United States Department of the Interior
Bureau of Land Management
 LANDS/RECREATION & PLANNING
 ONE N CENTRAL AVE
 PHOENIX, AZ 85004 -2203
 Phone: 602-417-9200

Receipt

No: 3108044

Transaction #: 3199707	
Date of Transaction: 08/21/2014	
CUSTOMER:	
WESTERN MINING AND MINERALS INC PO BOX 850 ST GEORGE, UT 84771-0850 US	

LINE #	QTY	DESCRIPTION	REMARKS	UNIT PRICE	TOTAL
1	1.00	LOCATABLE MINERALS / LOCATABLE MINERALS- SUSPENSE / PENDING ADJUDICATION-ONE WEEK ONLY	ADD'L MAINT FEE 2015 / CUSTOMER DID NOT PROVIDE AMC #S	- n/a -	6015.00
TOTAL:					\$6,015.00

PAYMENT INFORMATION					
1	AMOUNT:	6015.00	POSTMARKED:	08/19/2014	
	TYPE:	CHECK	RECEIVED:	08/20/2014	
	CHECK NO:	0000049593			
	NAME:	WESTERN MINING AND MINERALS 5301 W CYPRUS ST STE 300 TAMPA FL 33607 US			

REMARKS

This receipt was generated by the automated BLM Collections and Billing System and is a paper representation of a portion of the official electronic record contained therein.

*RE 10/7/14
 \$45 refund authorized for
 overpayment of add'l fees
 for 2015 MFS rec'd 8/21/14*


100% Recycled fiber
80% Post-Consumer

Visit ups.com or call 1-800-PICK-UPS® (1-800-742-5877) to schedule a pickup or find a drop off location near you.

DORREN EVERETT
435-628-3916
WESTERN MINING AND MINERALS
27 BLACK ROCK ROAD
LITTLEFIELD AZ 86432

0.0 LBS LTR 1 OF 1

SHIP TO:
ARIZONA STATE OFFICE
602-417-9334
BUREAU OF LAND MANAGEMENT
SUITE 800
ONE NORTH CENTRAL AVE.
PHOENIX AZ 85004-4427




AZ 850 9-10



UPS 2ND DAY AIR

2

TRACKING #: 1Z 4R1 698 35 9223 9874



BILLING: P/P
SIGNATURE REQUIRED

UIS 16.6.05. WNT280 54-0A 07/2014



This envelope is for use with the following services: **UPS Next Business Day**

Apply shipping documents on this side.

this envelope for:

Hard
Select®
Wide Expedited®

171604 REV. 10 LPS

<https://www.ups.com/uis/create?ActionOriginPair=default> Print Window... 8/18/2014

International Shipping Notice - Carriers hereunder may be subject to the rules relating to liability and other terms and/or conditions established by the Convention for the Unification of Certain Rules Relating to International Carriage by Air (the "Warsaw Convention") and/or the Convention on the Contract for the International Carriage of Goods by Road (the "CMR Convention"). These commodities, technology or software were exported from the U.S. in accordance with the Export Administration Regulations. Diversion contrary to U.S. law prohibited.

010195101 1/10 PAC United Parcel Service, Louisville, KY

NOTICE!!

These documents have been scanned!

Do not place un-scanned documents beneath this notice!

Do not remove this notice from this file!

GPO Jacket No. 560-102
Print Order 61540
Rise Business Services, LLC
Job=AZ15 7/11/2019



Box Number= AZ15156



Claim Begin-End: AMC354466-AMC354802

5 Miscellaneous



AZ15156-6

AMC352947-AMC445064

Authorized Date 12/15/2014

Instructions to Accounts AZ BLM REFUND \$45 TO WESTERN MINING AND MINERALS FOR OVERPAYMENT OF SUPPLEMENTAL 2015 MAINTENANCE FEES. RECEIPT #3108044. RE.

Login ID 4105

Entry Date 12/15/2014

Total Amount \$45.00

74022

139164

354466

367127

Refund of Returned Check



27 Black Rock Road
Littlefield, AZ 86432

Telephone: 435-628-3916
Fax: 435-628-9378

AMC 74022
AMC 139164
AMC 3544166
AMC 367127

Bureau of Land Management

We would like to request that any refunds coming to Western Mining and Minerals be sent to this address:

Western Mining and Minerals
P O Box 850
St. George, UT 84771

Thanks you for your assistance.

Ken Thompson

A handwritten signature in black ink that reads 'Ken Thompson'.

Western Mining and Minerals
Operation Manager



Ebert, Rodney <rebert@blm.gov>

Refund Checks

Everett, Doreen <Doreen.Everett@saint-gobain.com>
To: "rebert@blm.gov" <rebert@blm.gov>

Wed, Dec 10, 2014 at 5:12 PM

Please see the enclosed document.

L. Doreen Everett ● Sr. Plant Administrator ● Office 888-247-4497 (435-628-3916)
● Mobile 435-862-0640 ● Fax 435-628-9378

Western Mining and Minerals, Inc.

CertainTeed Gypsum

P O Box 850

St. George, UT 84771

Shipping Address

27 Black Rock Road

Littlefield, AZ 86432

Doreen.Everett@saint-gobain.com



Unless otherwise indicated or obvious from the nature of the transmittal, the information contained in this message is attorney privileged and/or confidential information intended solely for the use of the addressee. If the reader of this message is not the intended recipient, or the employee or the agent responsible to deliver it to the intended recipient, you are hereby notified that any dissemination, distribution or copying of this communication or any of the information in it is strictly prohibited. If you have received this communication in error, please advise the sender by reply e-mail and then delete the message. Thank you

 **BLM Refunds-pdf.zip**
159K

NOTICE!!

These documents have been scanned!

Do not place un-scanned documents beneath this notice!

Do not remove this notice from this file!

GPO Jacket No. 560-102
Print Order 61540
Rise Business Services, LLC
Job=AZ15 7/11/2019



Box Number= AZ15156



Claim Begin-End: AMC354466-AMC354802

6 Location Notices-Amendments and Supporting Documents



AZ15156-6 AMC352947-AMC445064

**NO
DOCUMENTS
FOUND**

NO DOCUMENTS FOUND
NO DOCUMENTS FOUND